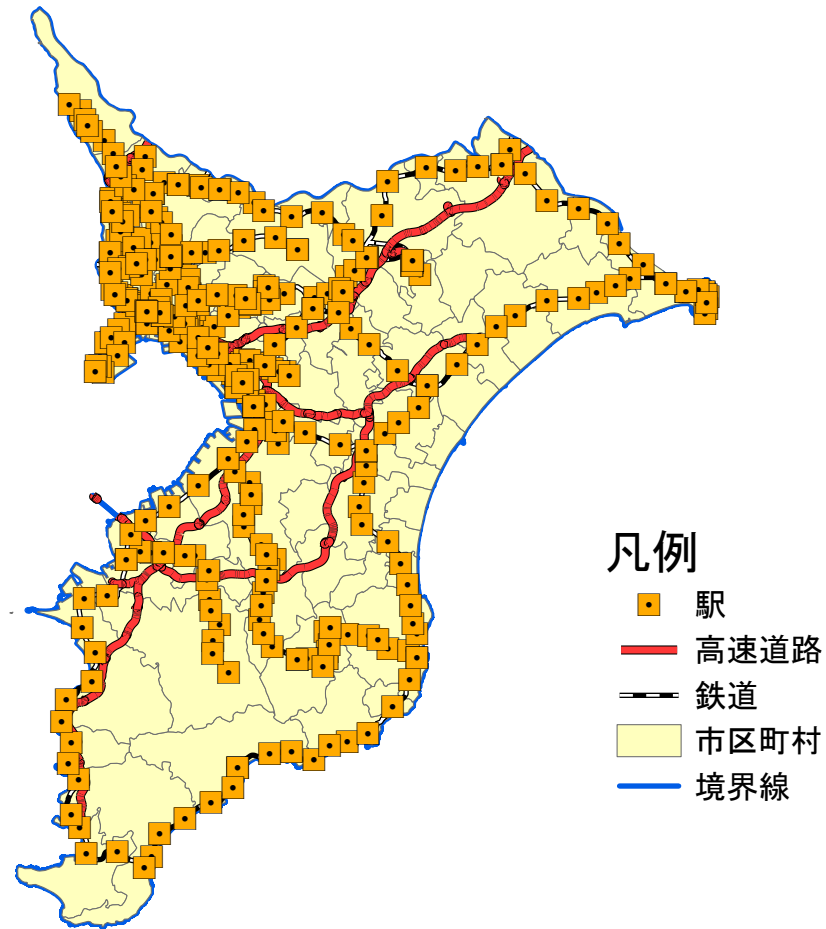


The Prefecture of Chiba

- Sample Parcel Map Book-





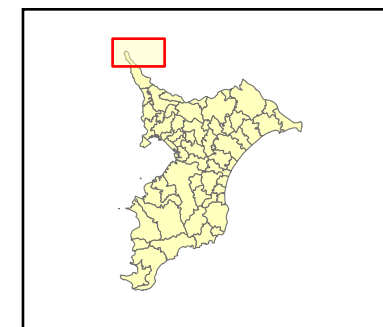
A1

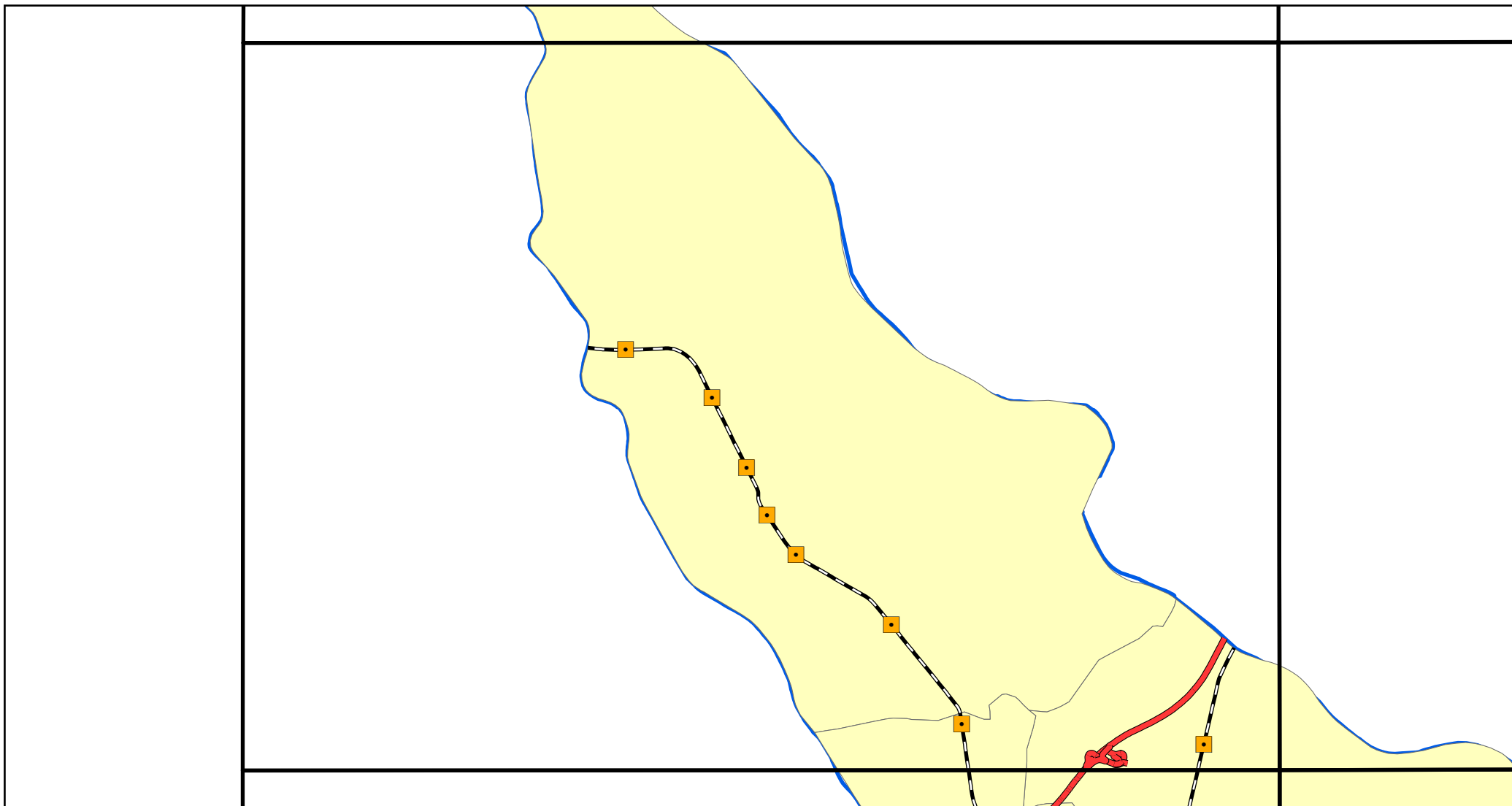
Page 1 / 36

Date: 2024/01/09



1:4,212,244






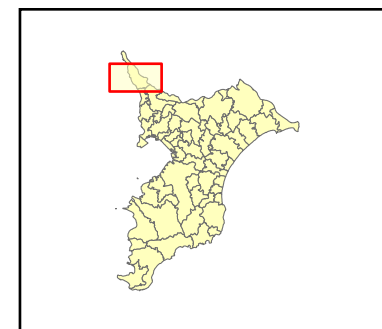
B1

Page 2 / 36

Date: 2024/01/09



1:4,212,244






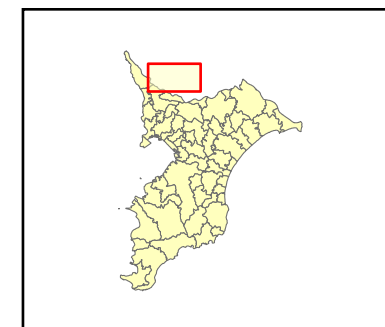
B2


Page 3 / 36

Date: 2024/01/09



1:4,212,244






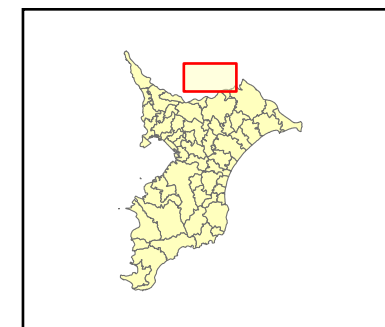
B3

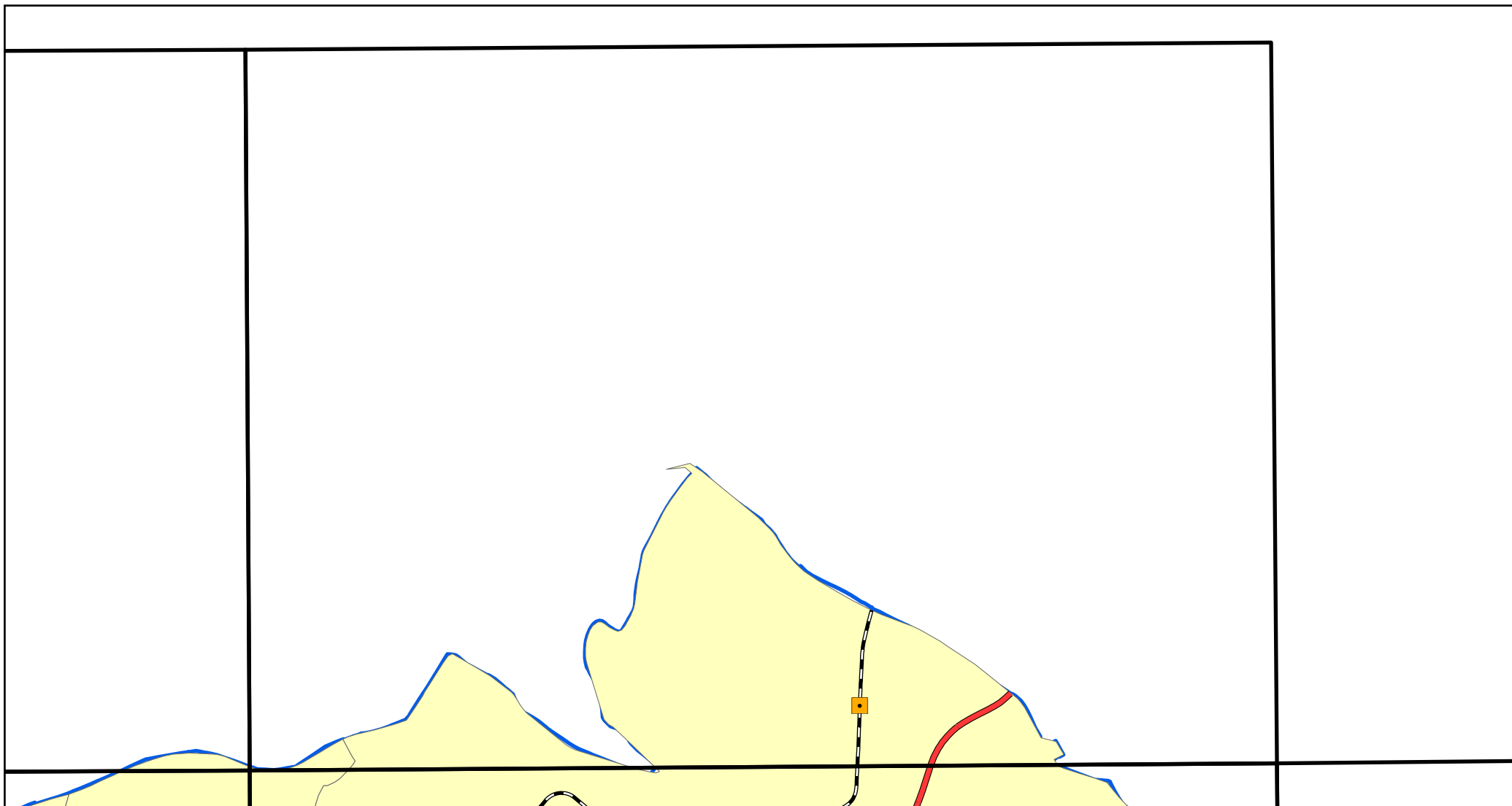
Page 4 / 36

Date: 2024/01/09



1:4,212,244






B4

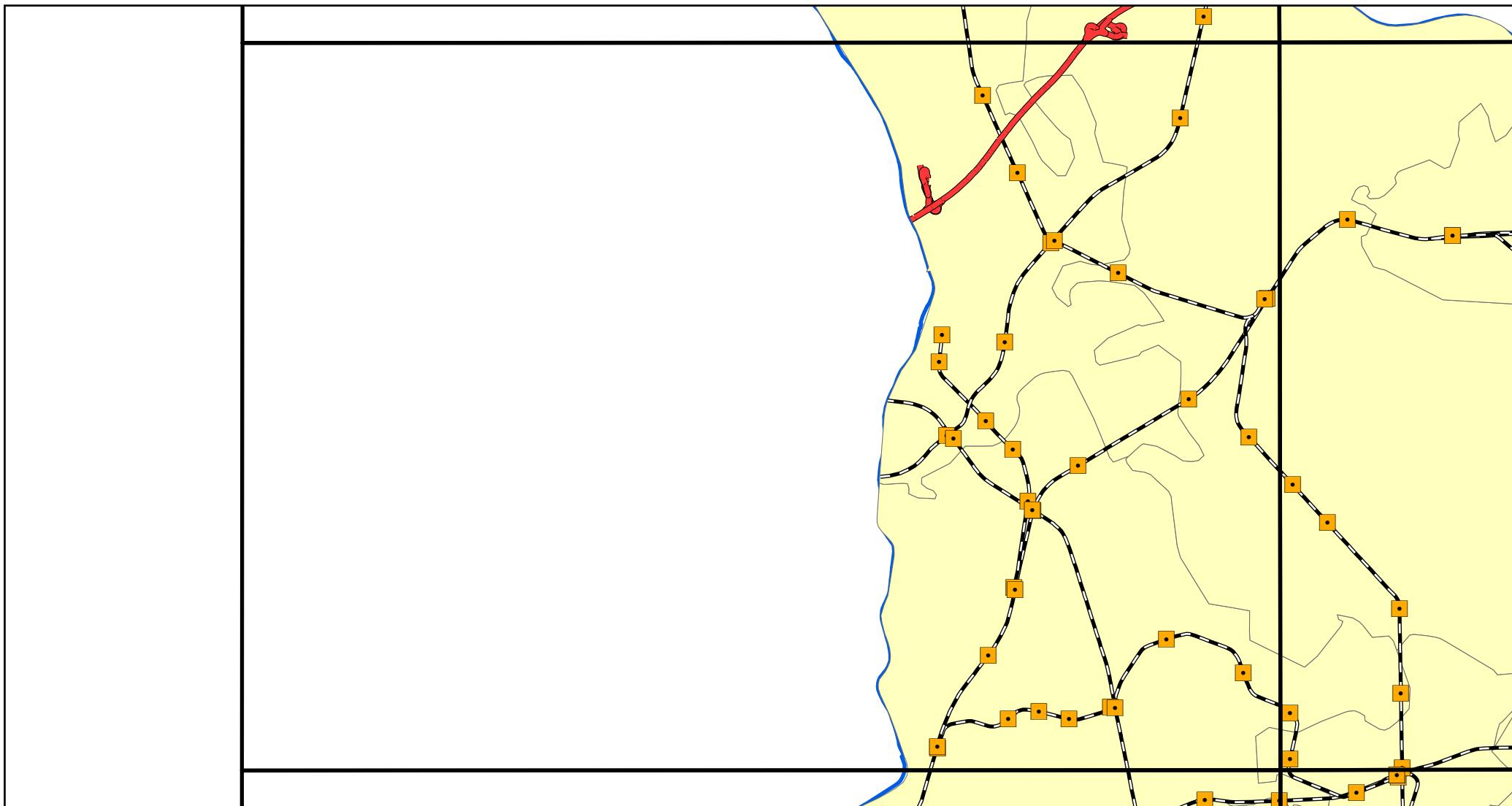
Page 5 / 36

Date: 2024/01/09



1:4,212,244






C1

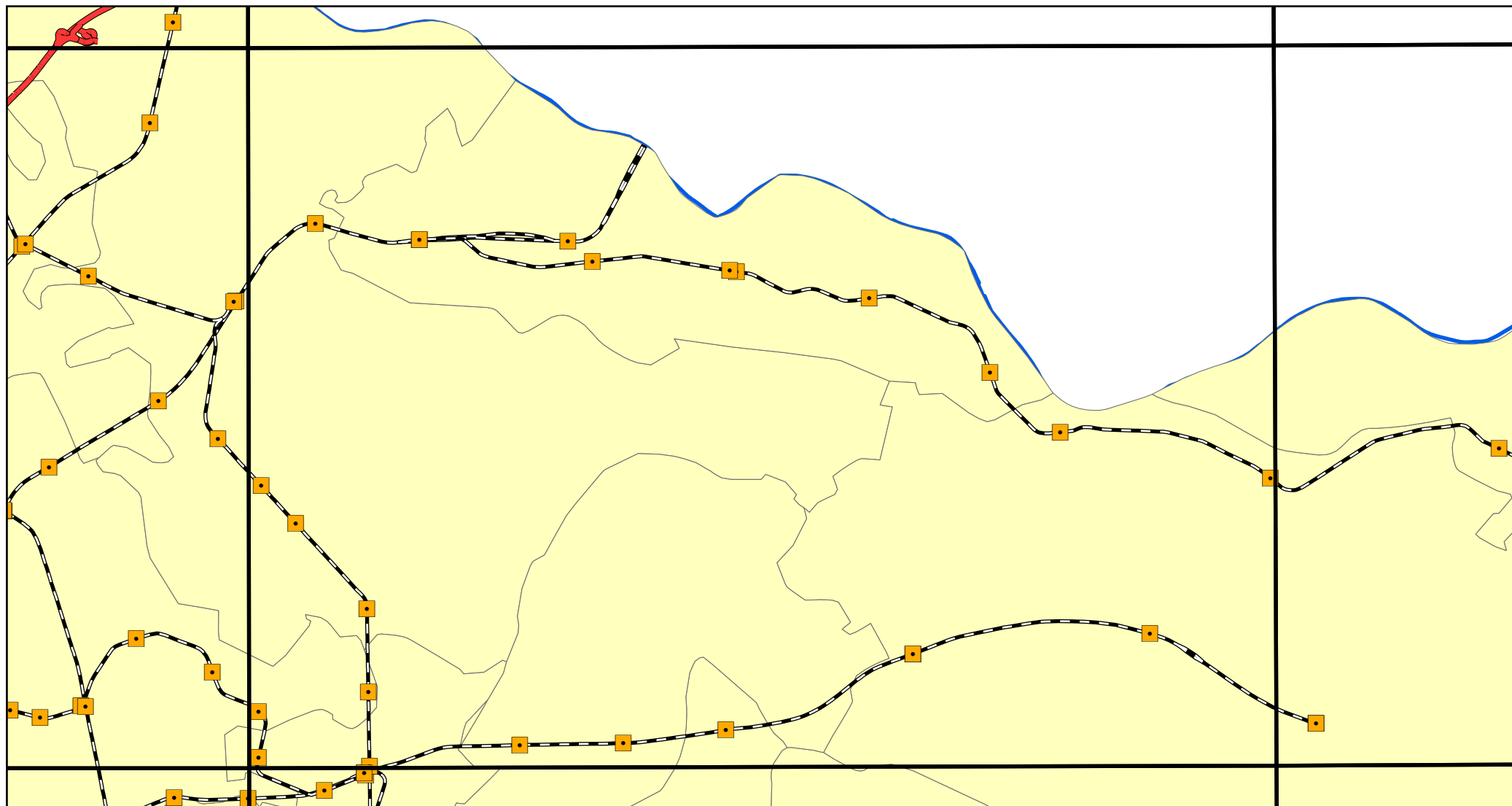
Page 6 / 36

Date: 2024/01/09



1:4,212,244

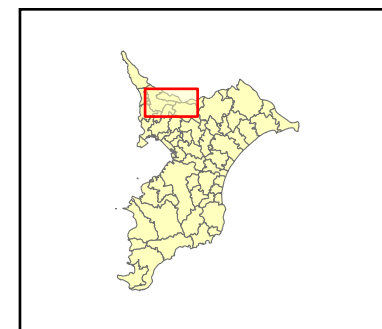


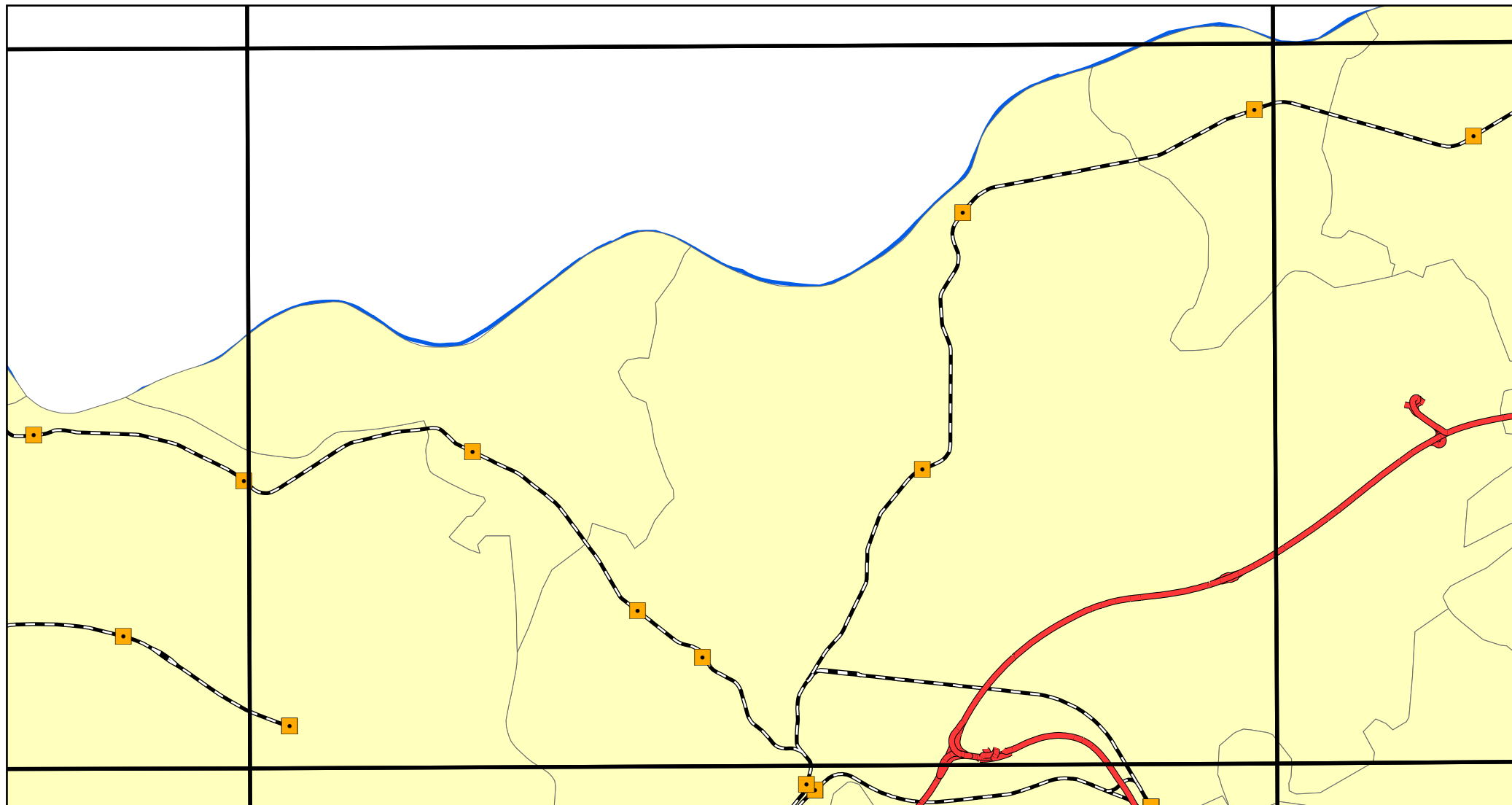


C2

0 45 90 180 270 360 キロメートル

1:4,212,244

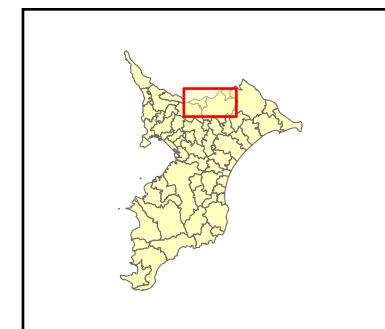


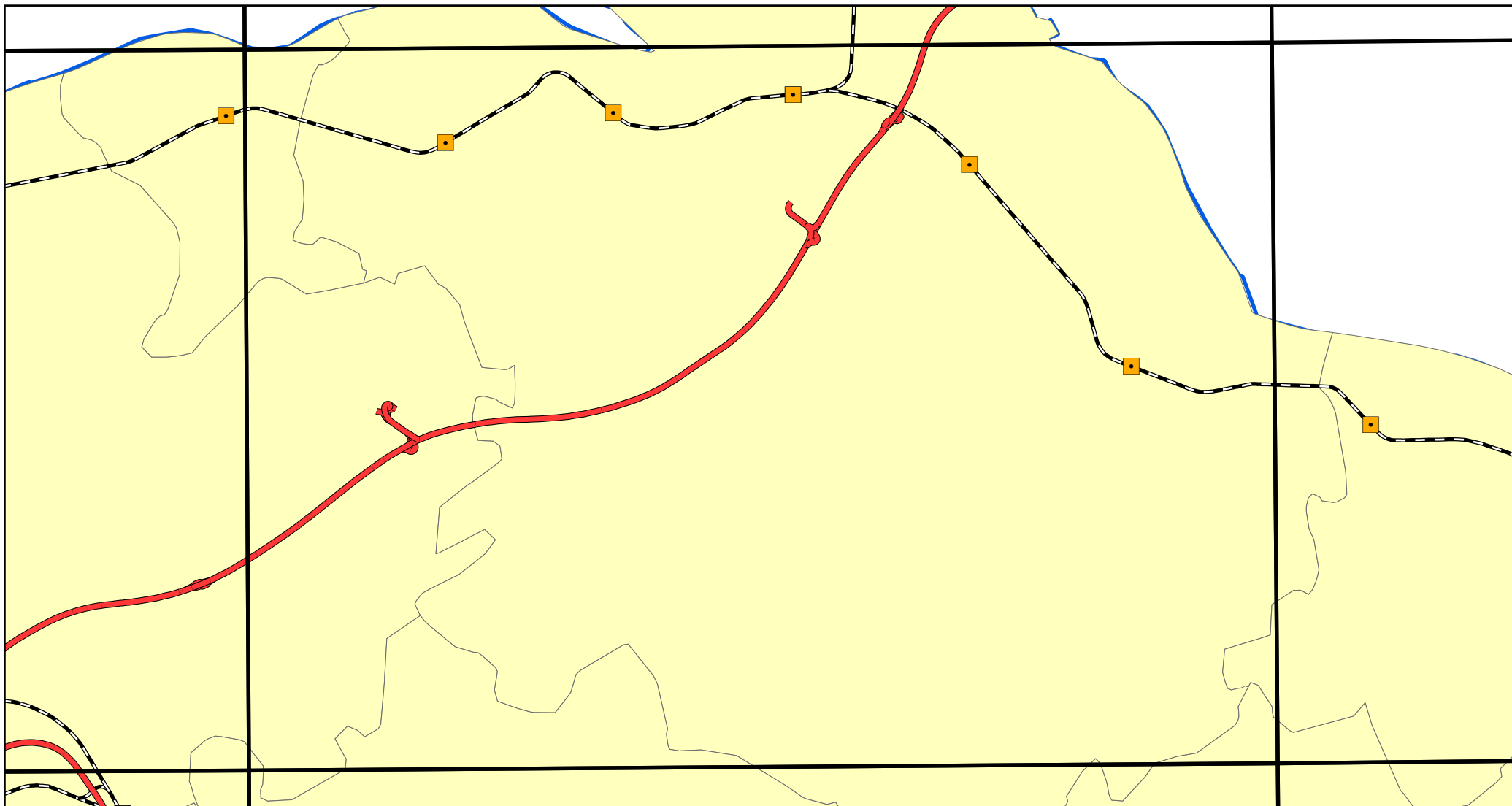


C3



1:4,212,244






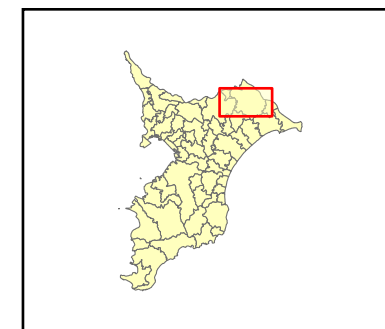
C4

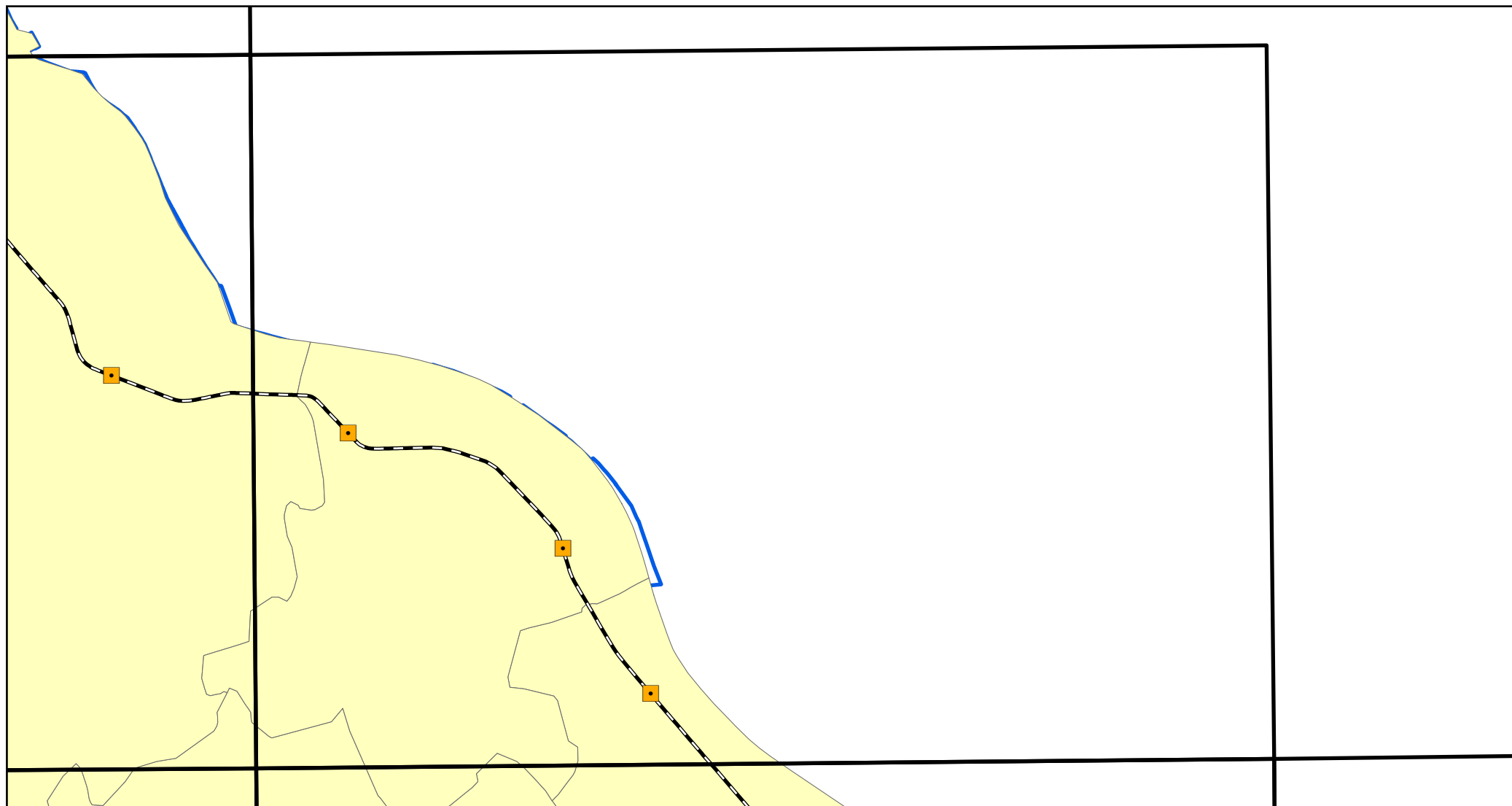
Page 9 / 36

Date: 2024/01/09



1:4,212,244





C5

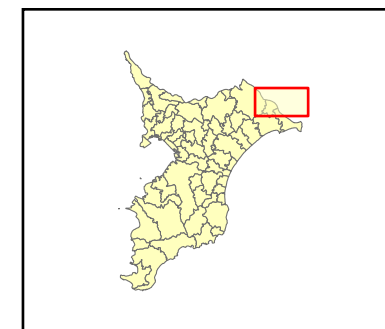
0 45 90 180 270 360 キロメートル

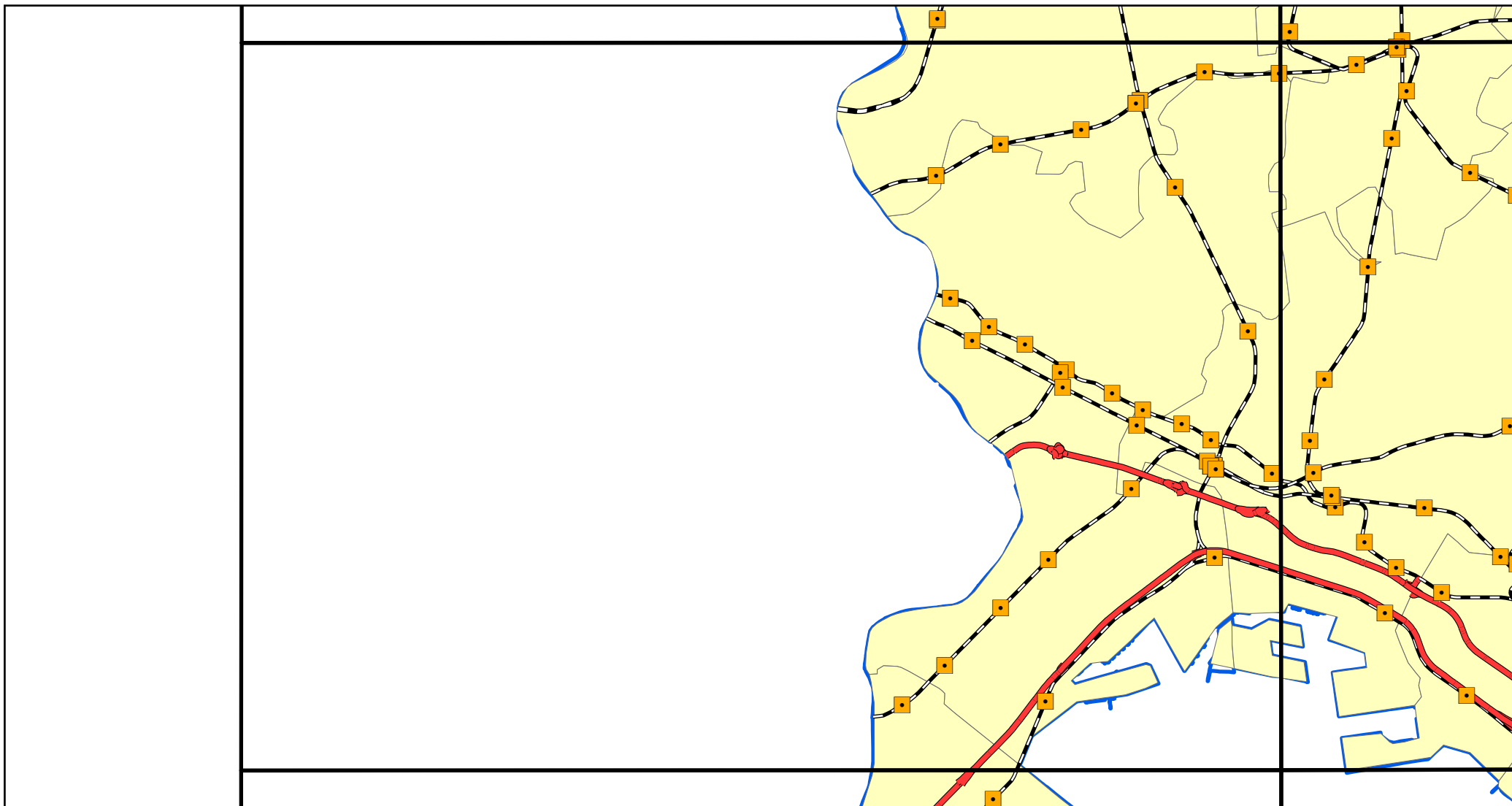
1:4,212,244



Page 10 / 36

Date: 2024/01/09






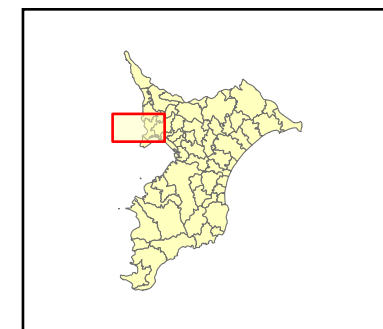
D1

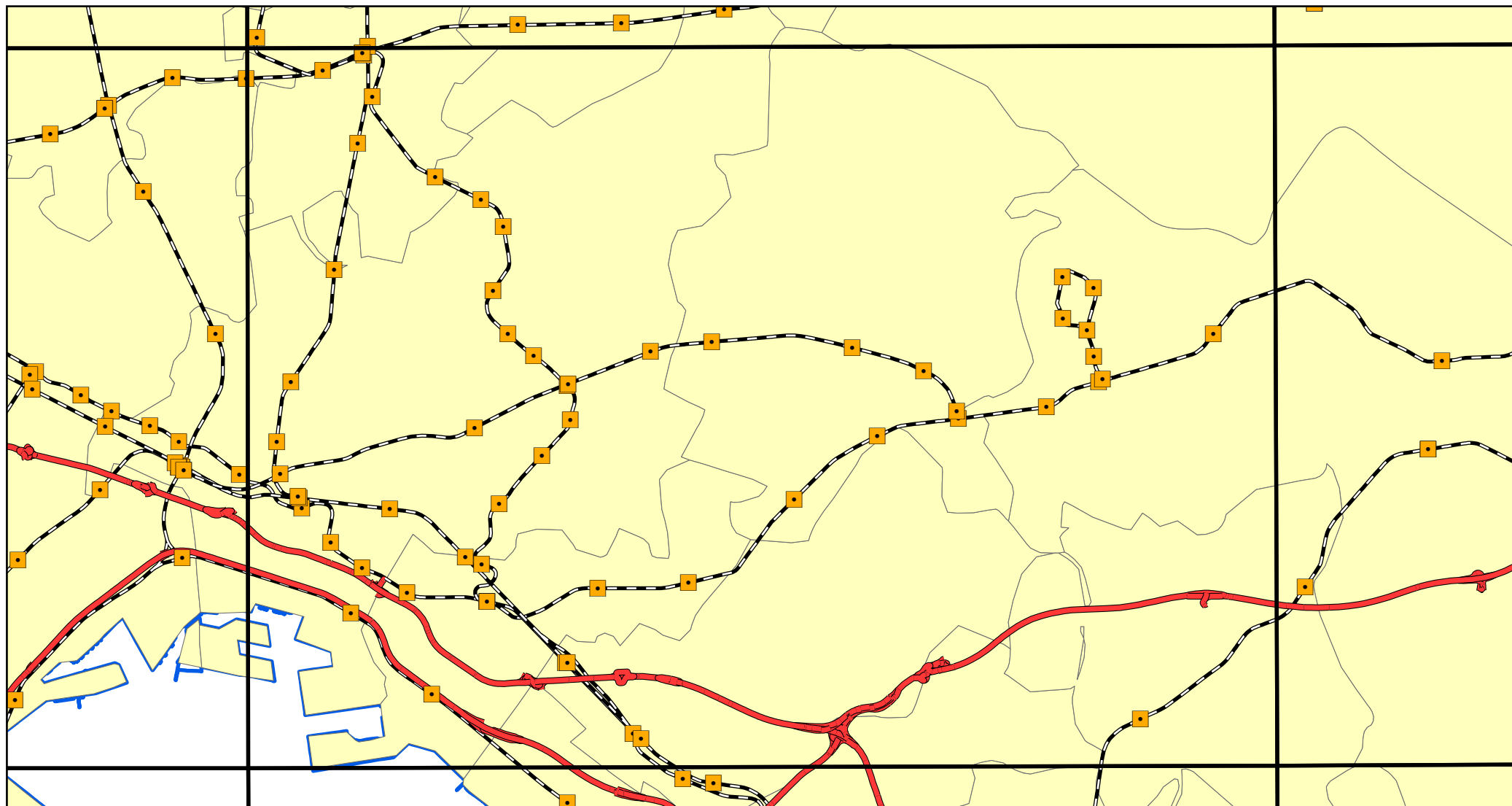
Page 11 / 36

Date: 2024/01/09



1:4,212,244





D2

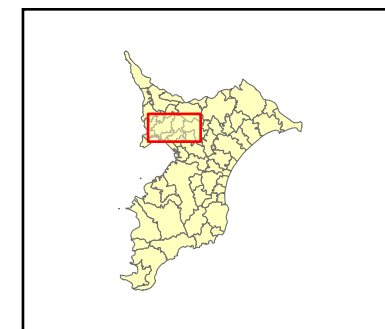
0 45 90 180 270 360 キロメートル

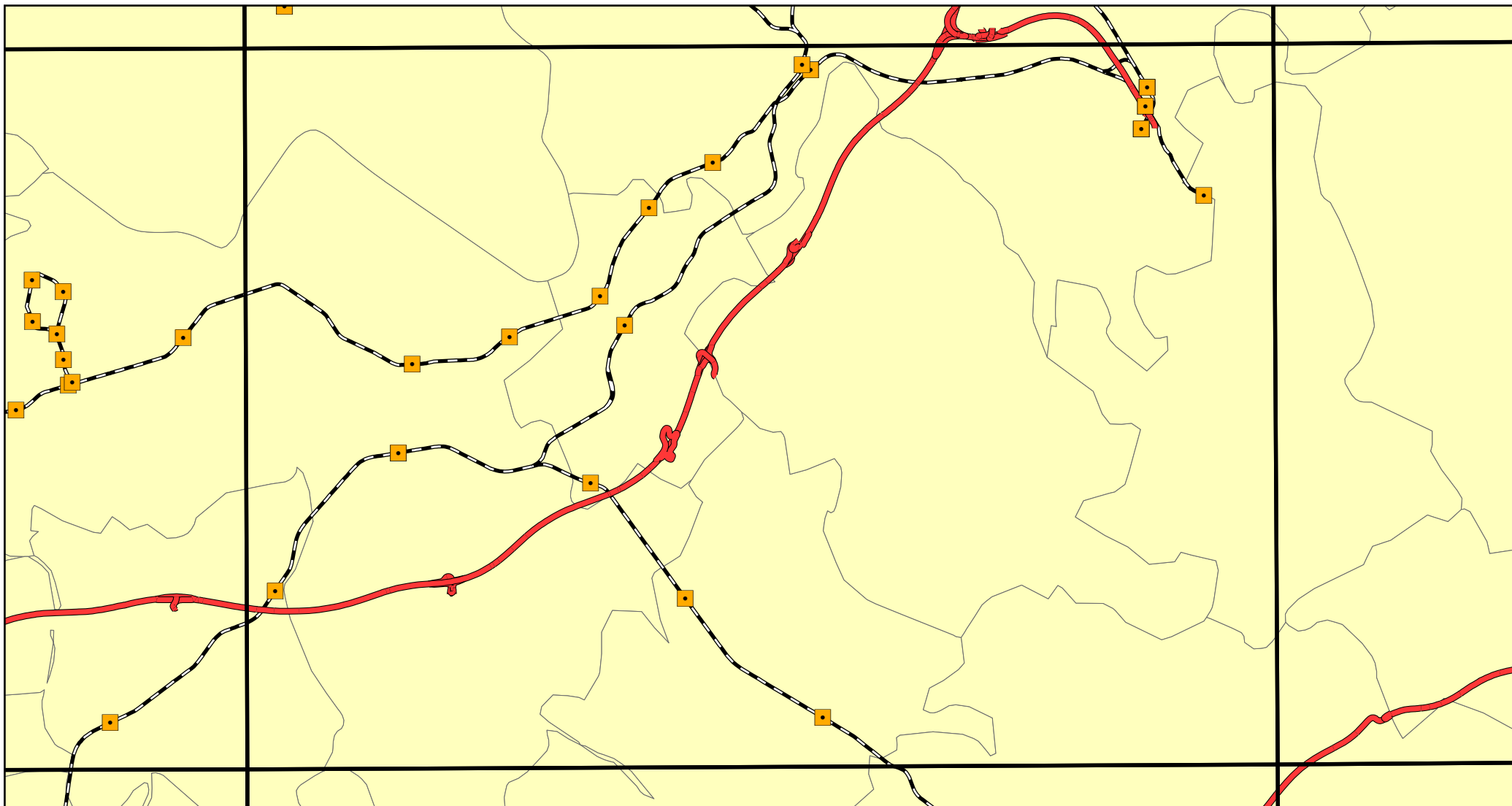
1:4,212,244



Page 12 / 36

Date: 2024/01/09






D3

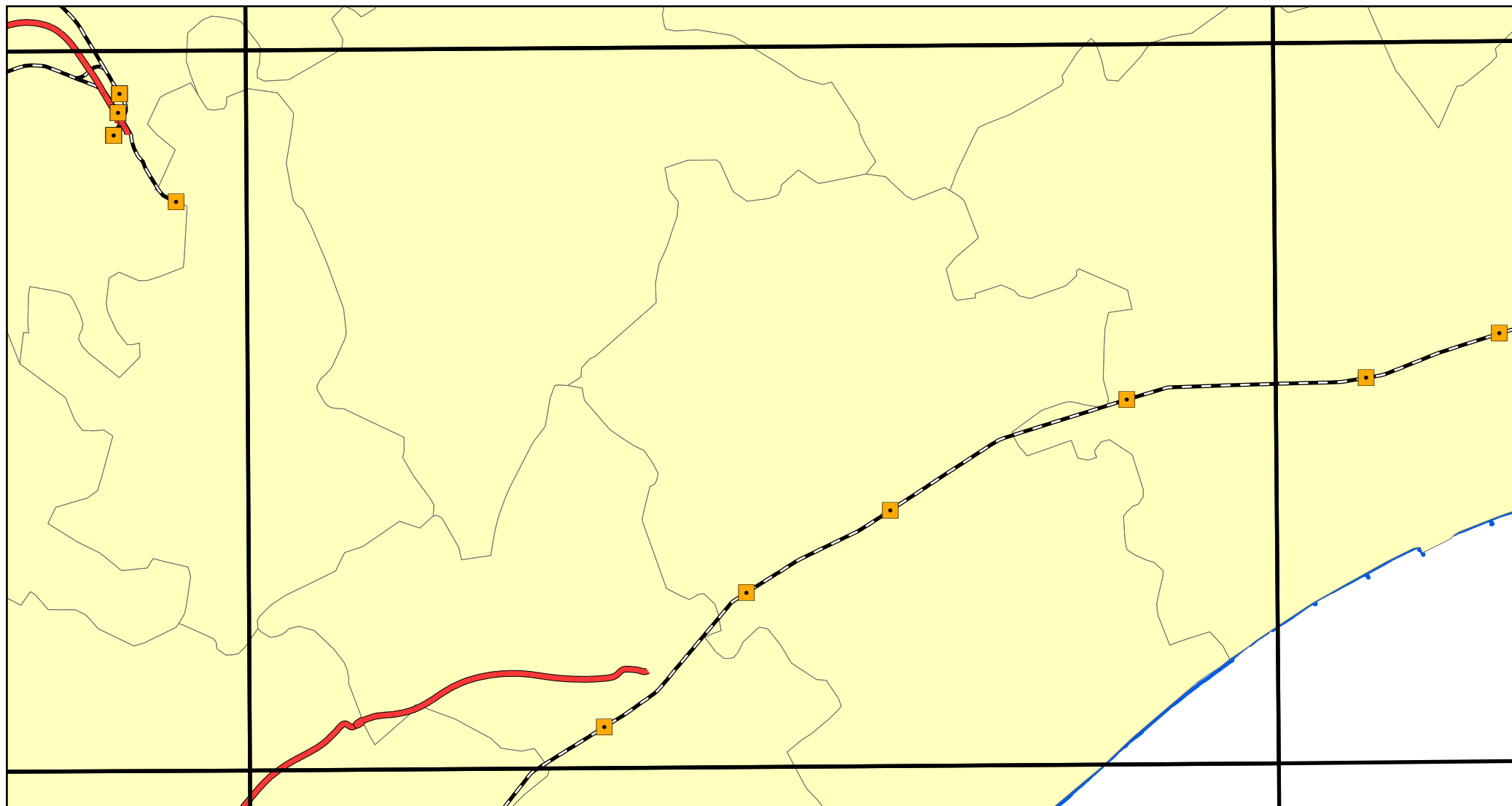
Page 13 / 36

Date: 2024/01/09



1:4,212,244



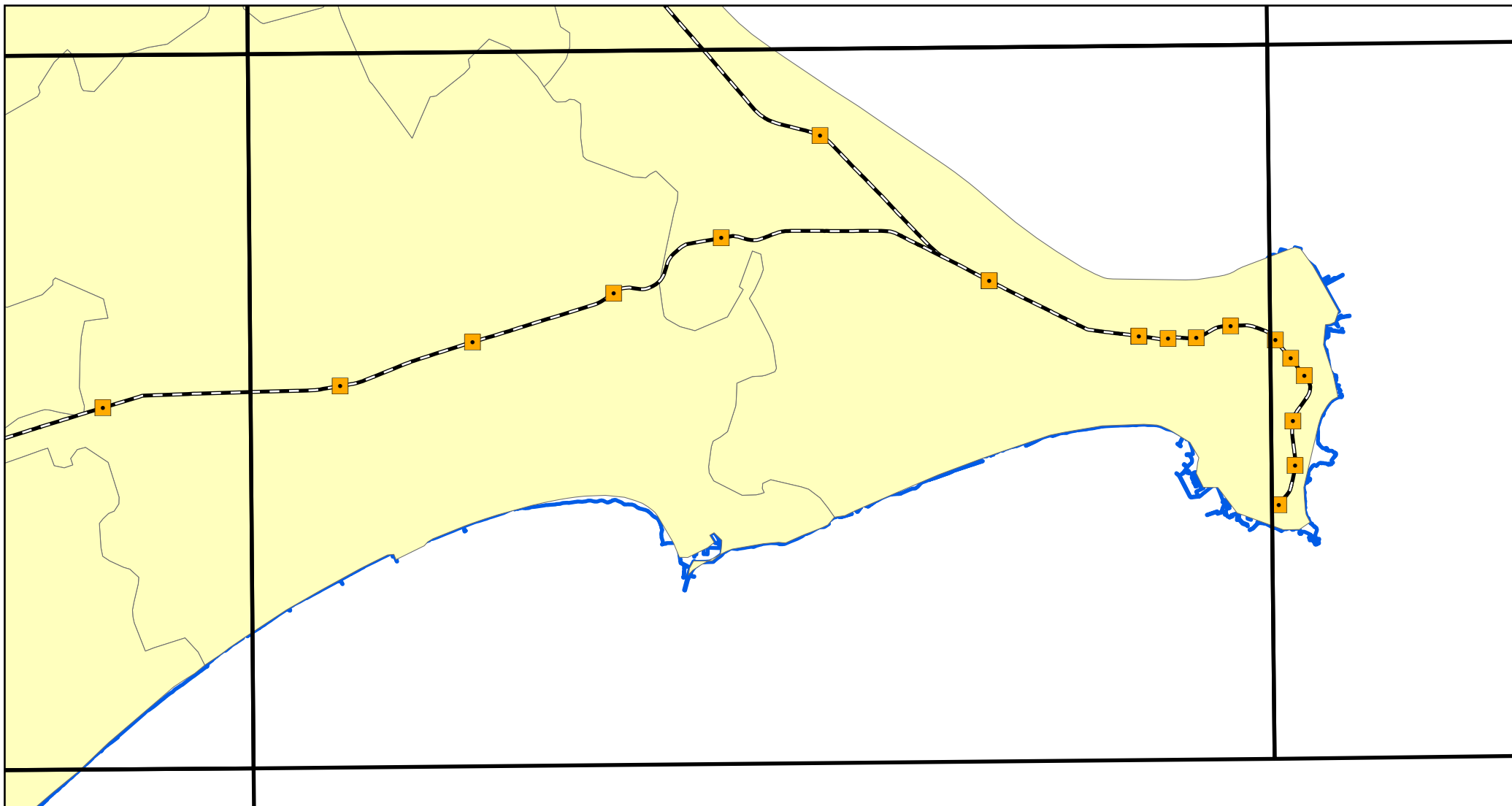


D4

0 45 90 180 270 360 キロメートル

1:4,212,244






D5


Page 15 / 36

Date: 2024/01/09



1:4,212,244






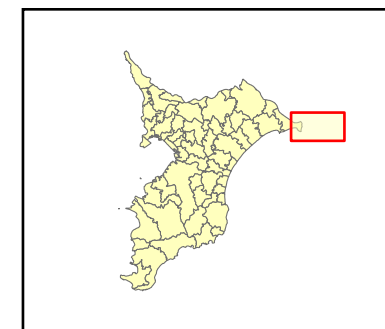
D6

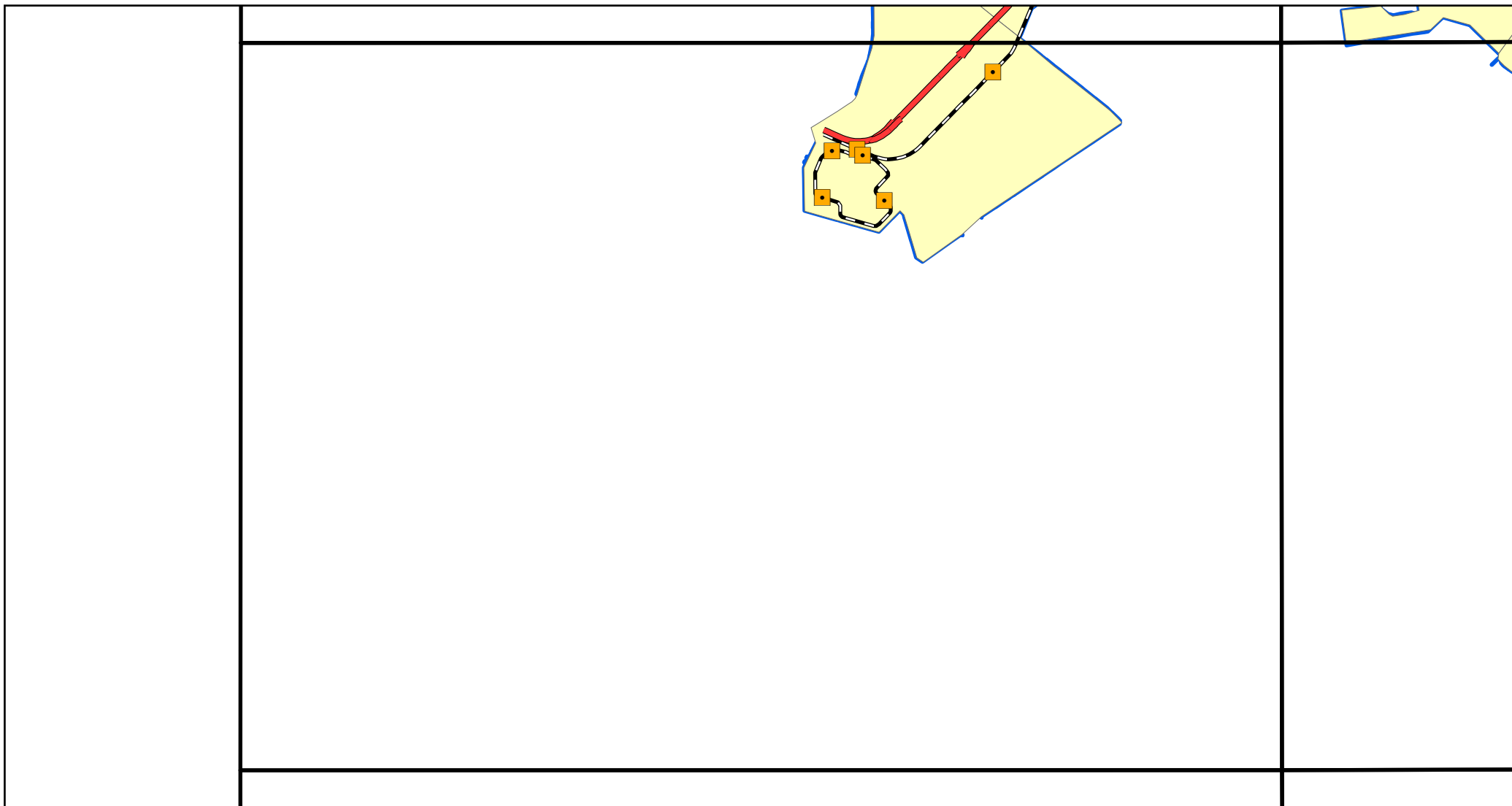
Page 16 / 36

Date: 2024/01/09



1:4,212,244






E1

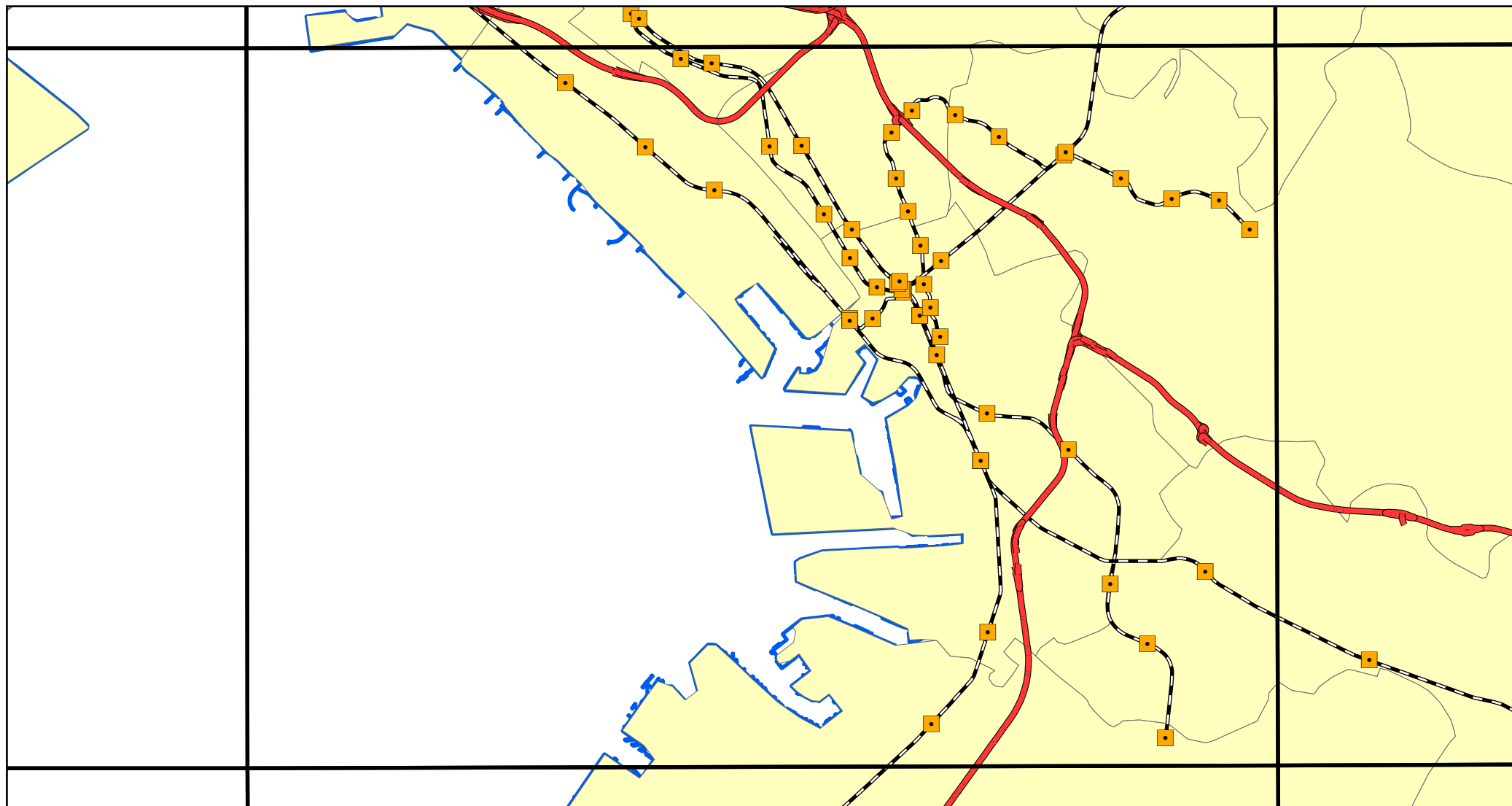
Page 17 / 36

Date: 2024/01/09



1:4,212,244





E2

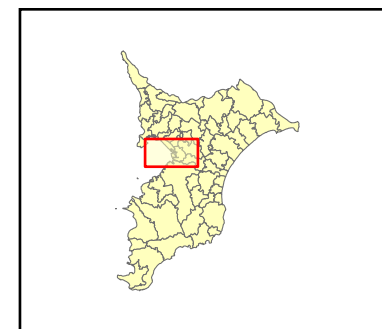
0 45 90 180 270 360 キロメートル

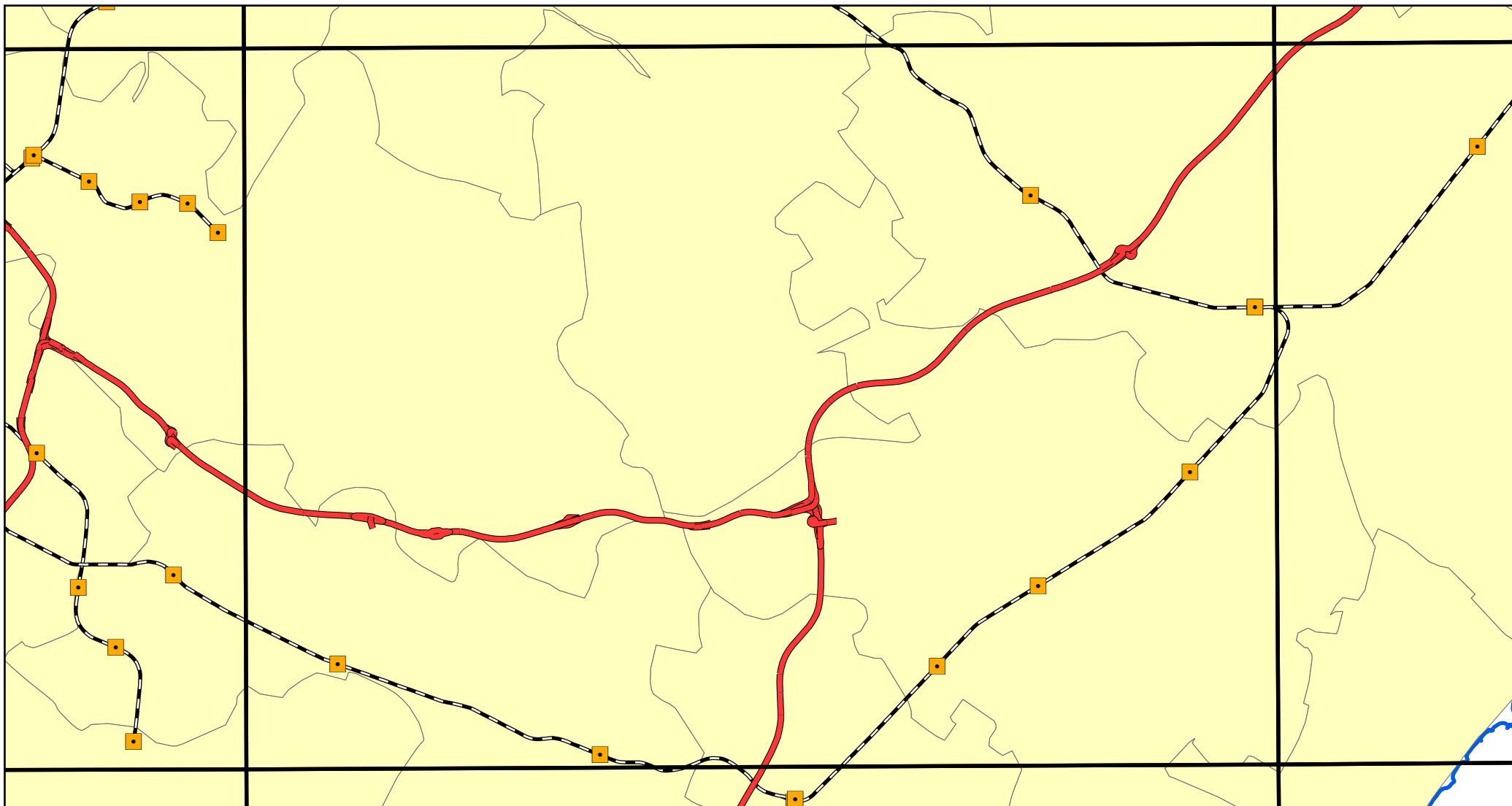
1:4,212,244




Page 18 / 36

Date: 2024/01/09





E3

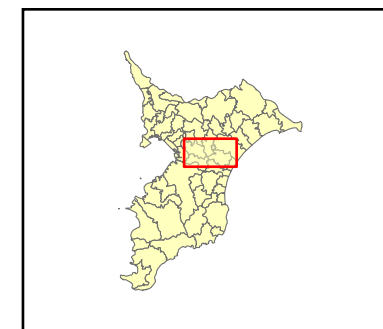


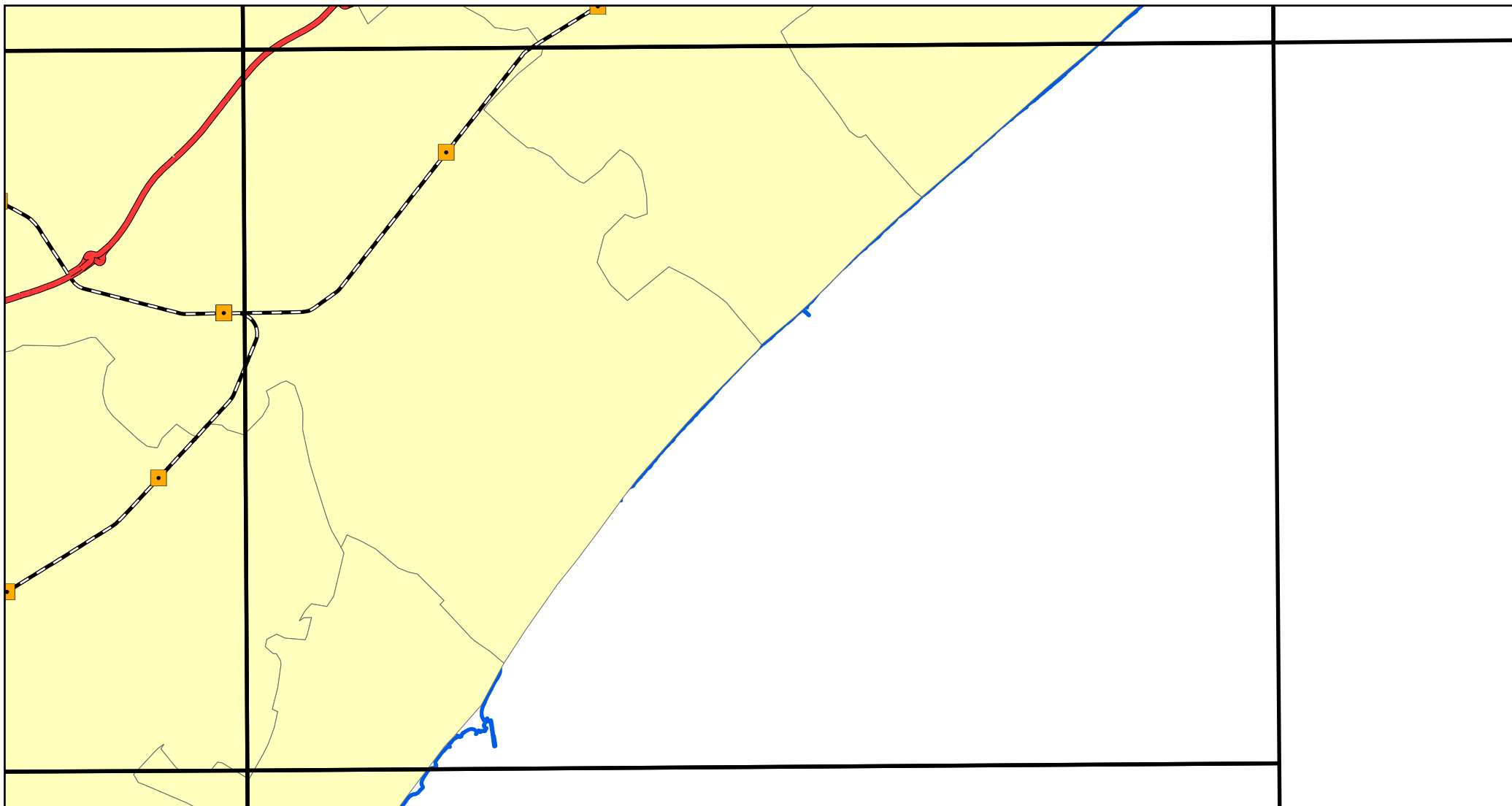
1:4,212,244



Page 19 / 36

Date: 2024/01/09






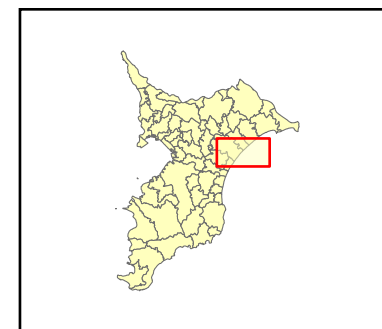
E4

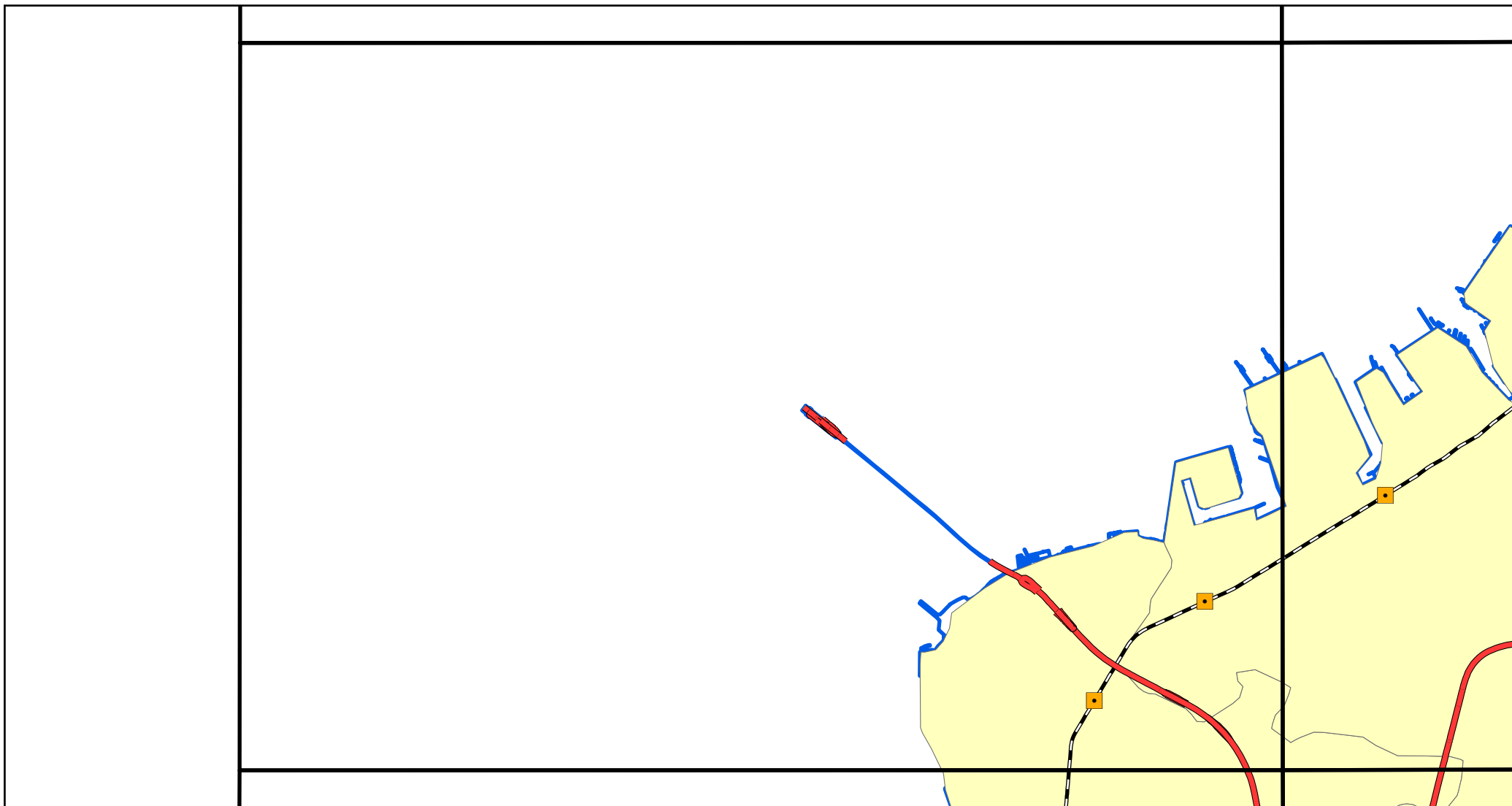
Page 20 / 36

Date: 2024/01/09



1:4,212,244

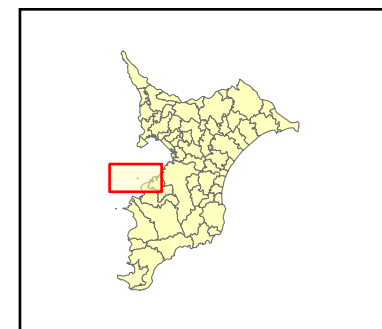


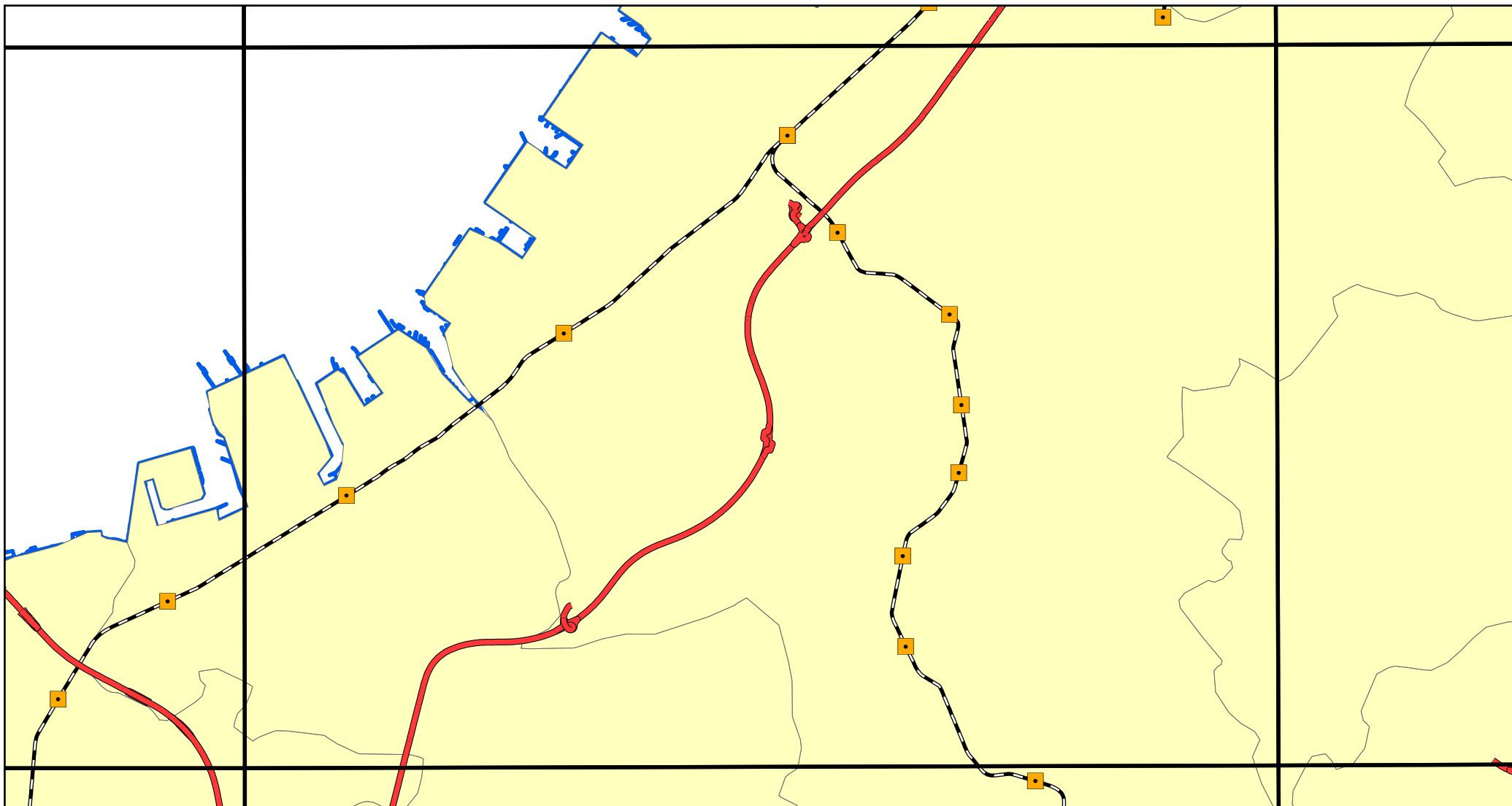


F1

0 45 90 180 270 360 キロメートル

1:4,212,244






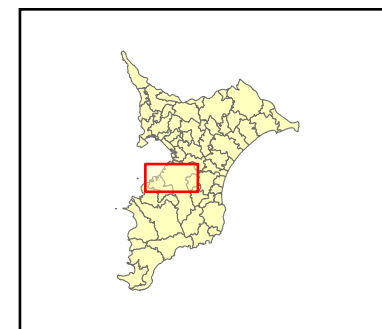
F2

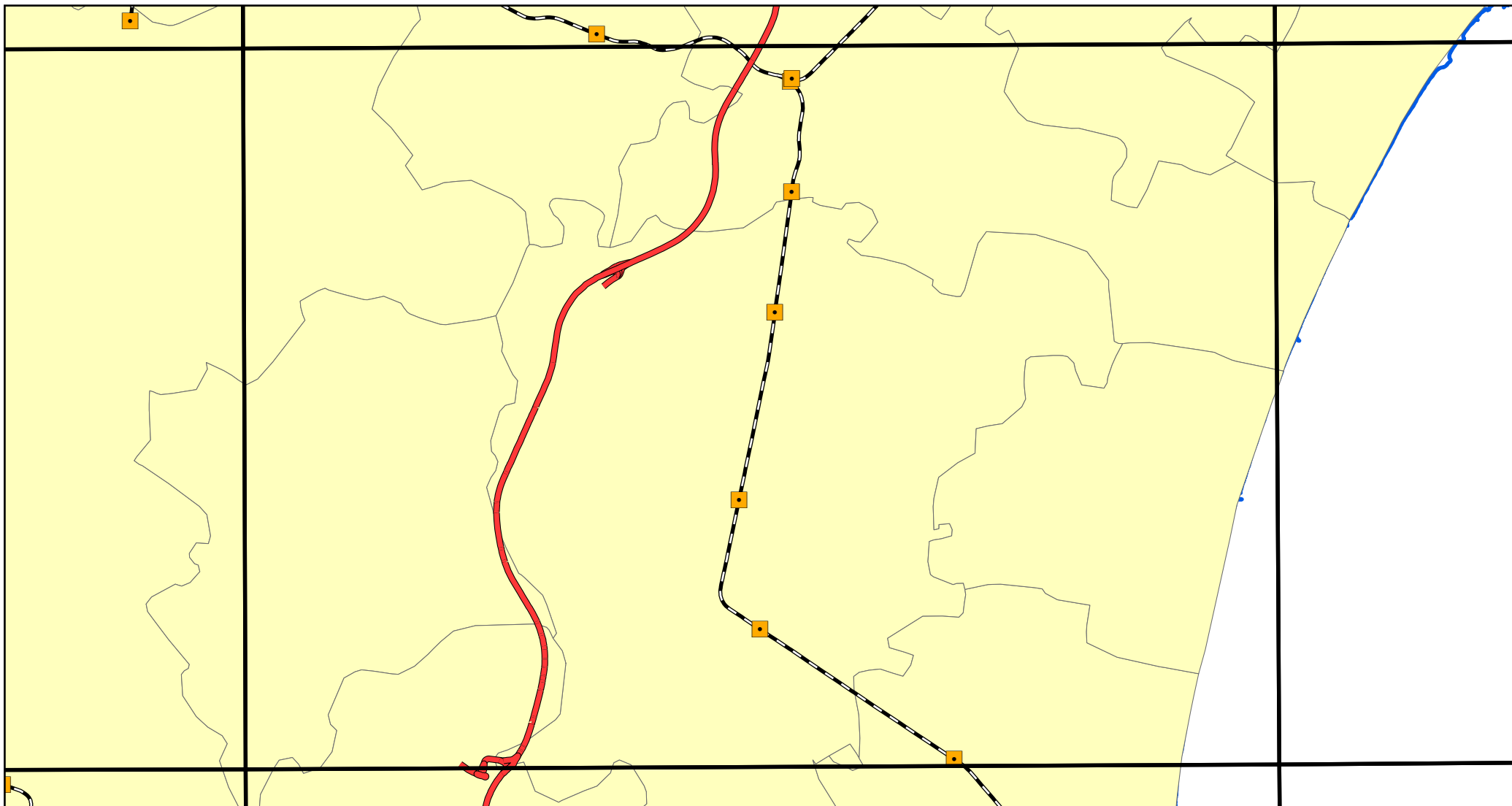
Page 22 / 36

Date: 2024/01/09



1:4,212,244



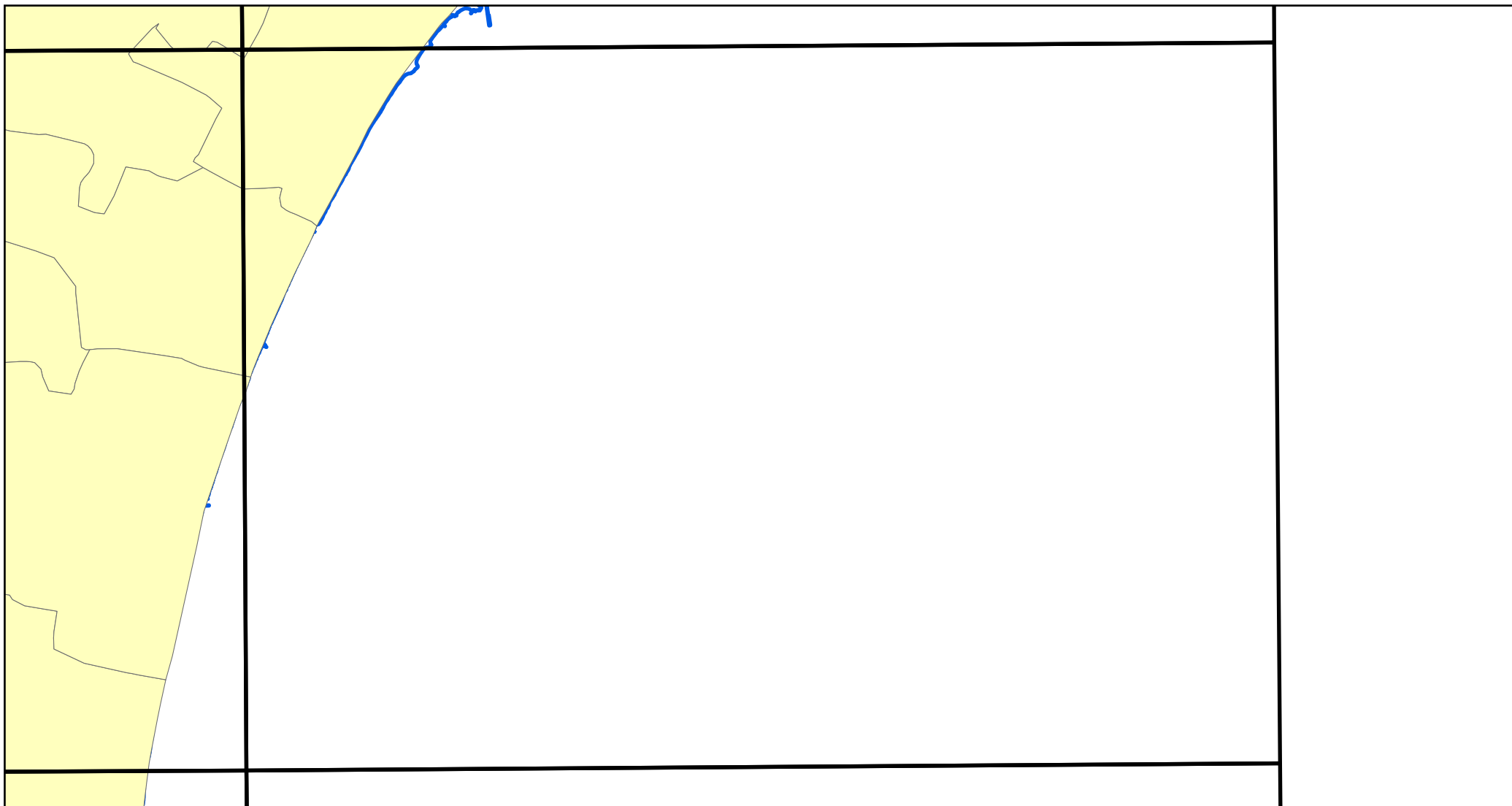


F3

0 45 90 180 270 360 キロメートル

1:4,212,244






F4

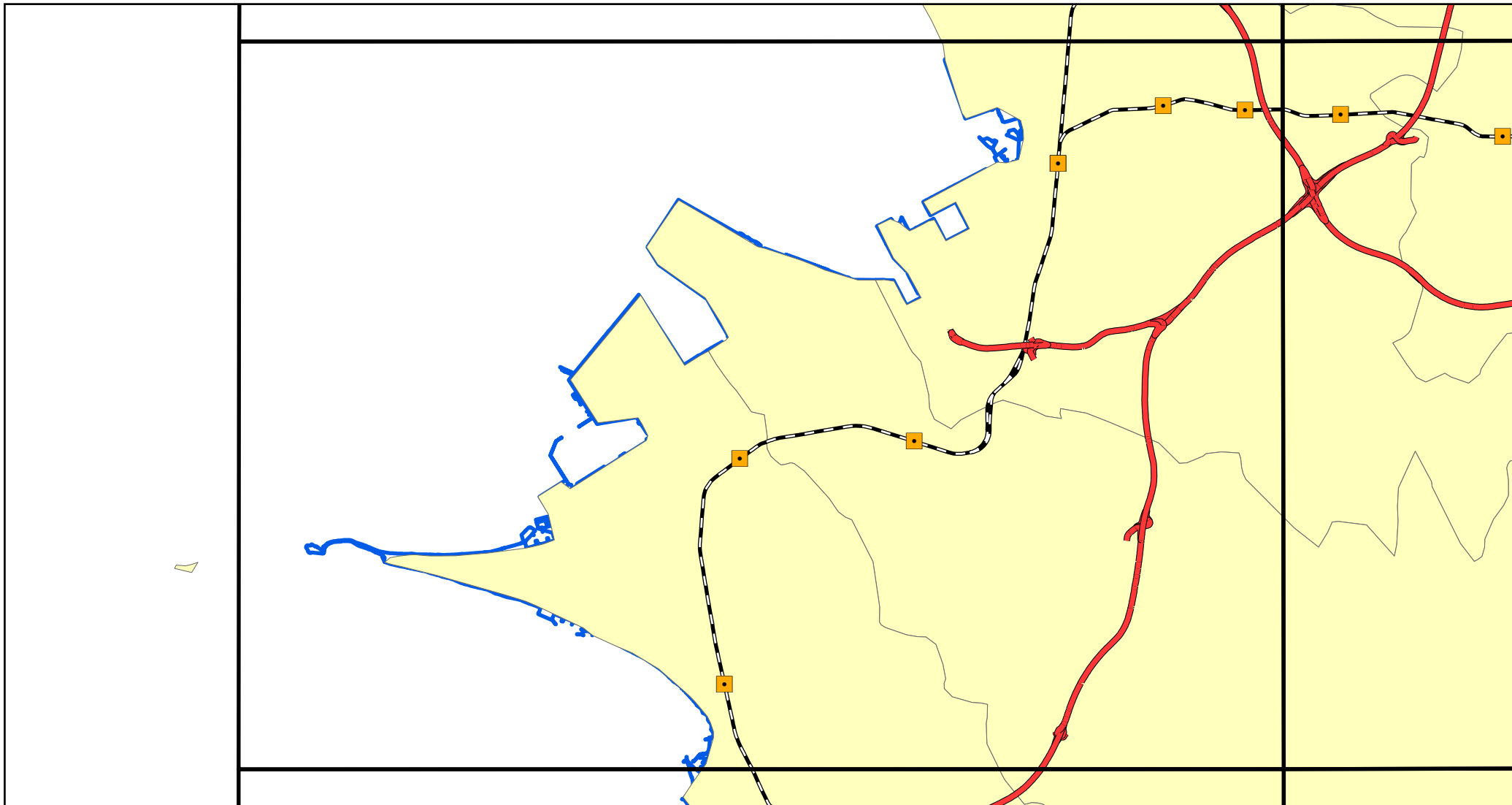
Page 24 / 36

Date: 2024/01/09



1:4,212,244





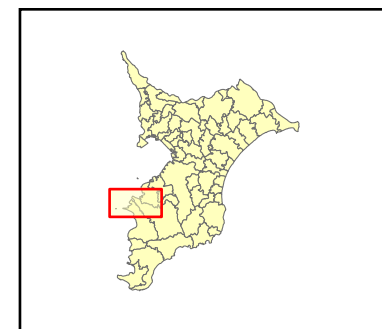
G1

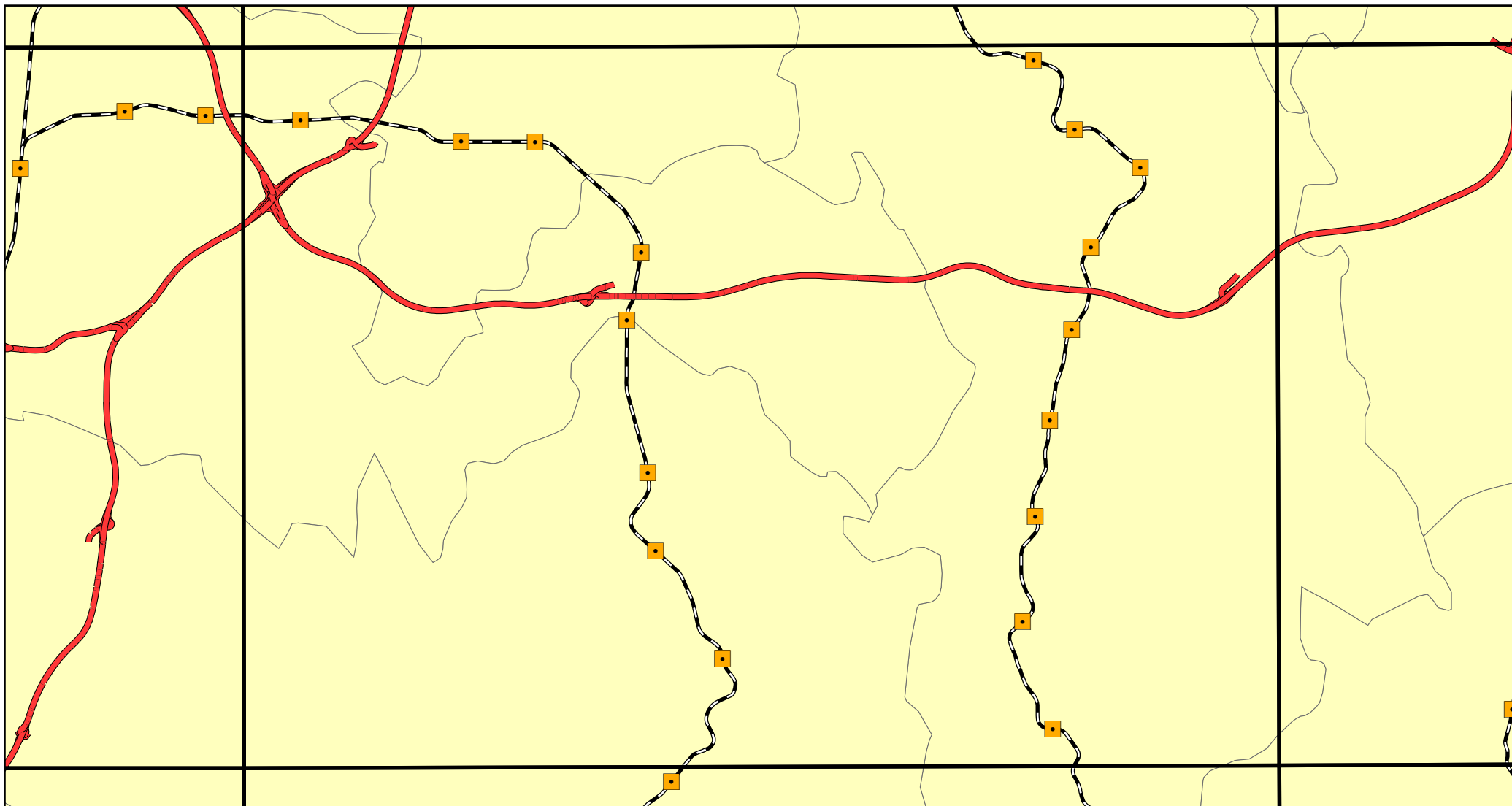
Page 25 / 36

Date: 2024/01/09

0 45 90 180 270 360 キロメートル

1:4,212,244





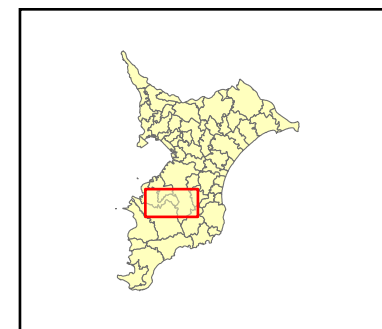
G2

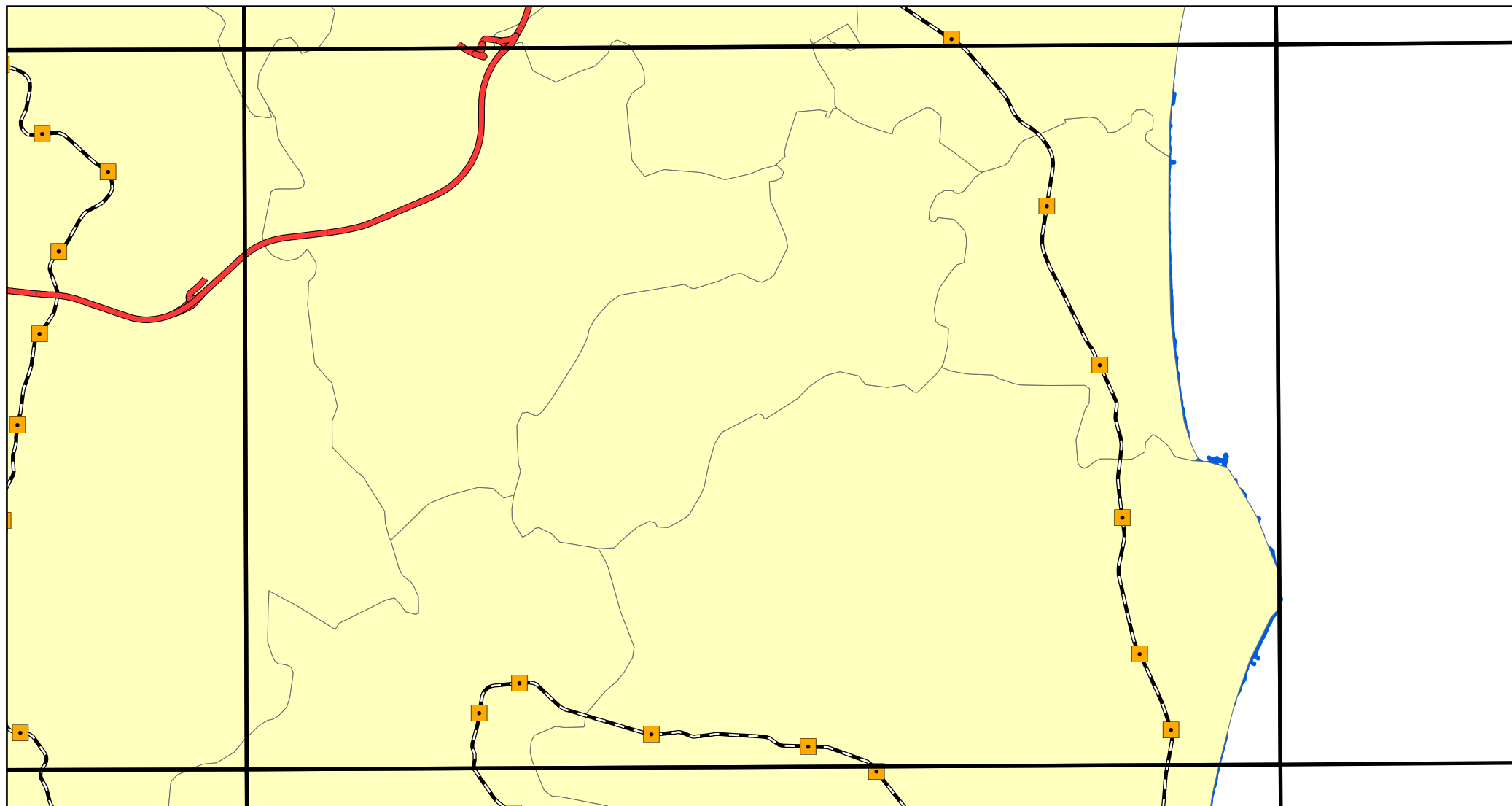
Page 26 / 36

Date: 2024/01/09

0 45 90 180 270 360 キロメートル

1:4,212,244





G3

0 45 90 180 270 360 キロメートル


1:4,212,244



Page 27 / 36

Date: 2024/01/09





G4

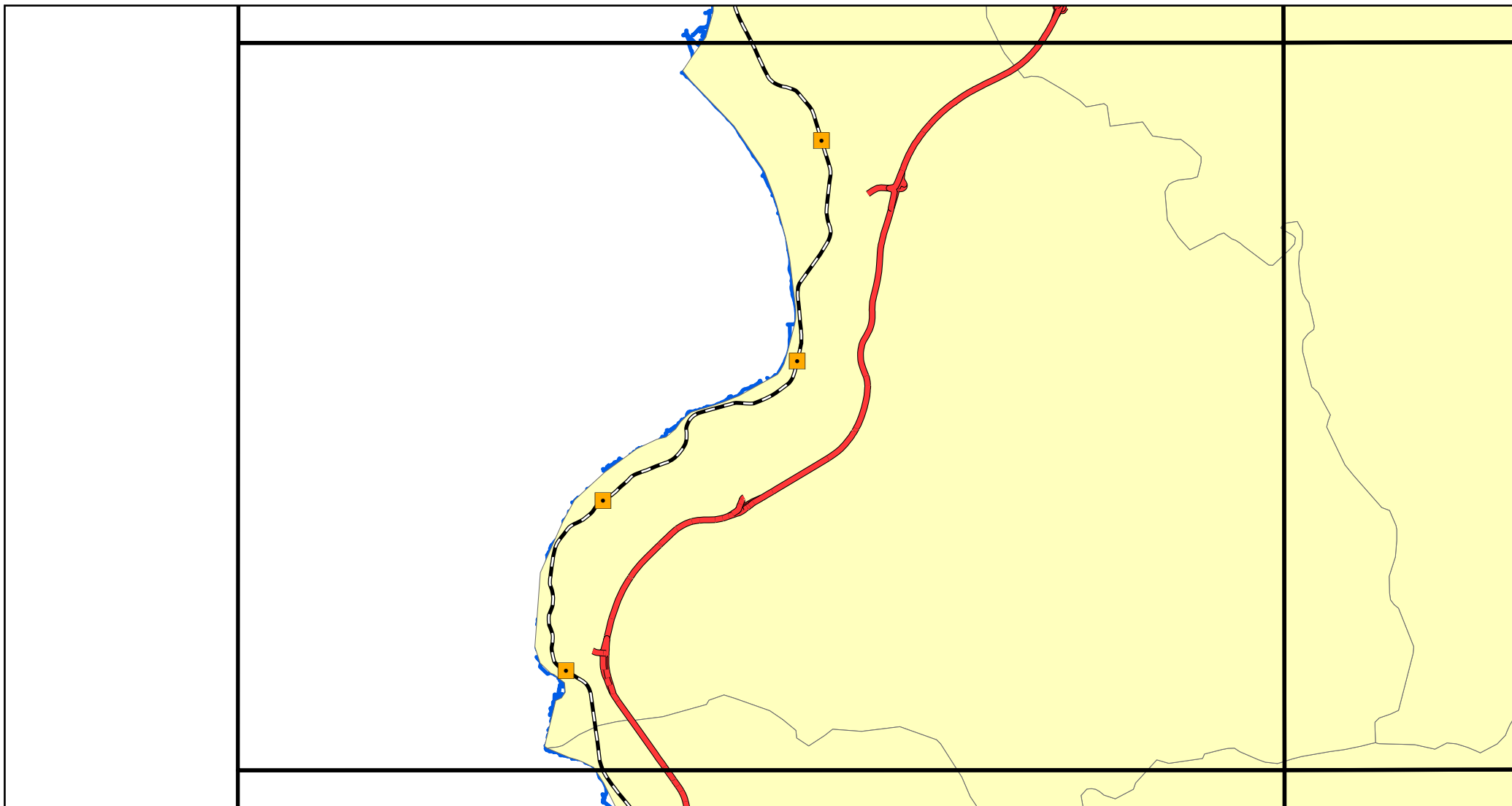
Page 28 / 36

Date: 2024/01/09

0 45 90 180 270 360 キロメートル

1:4,212,244






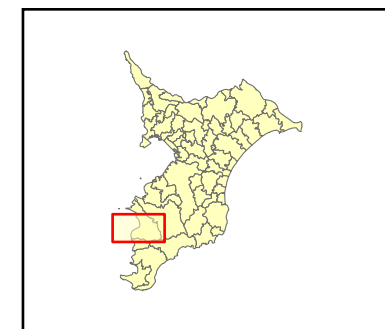
H1

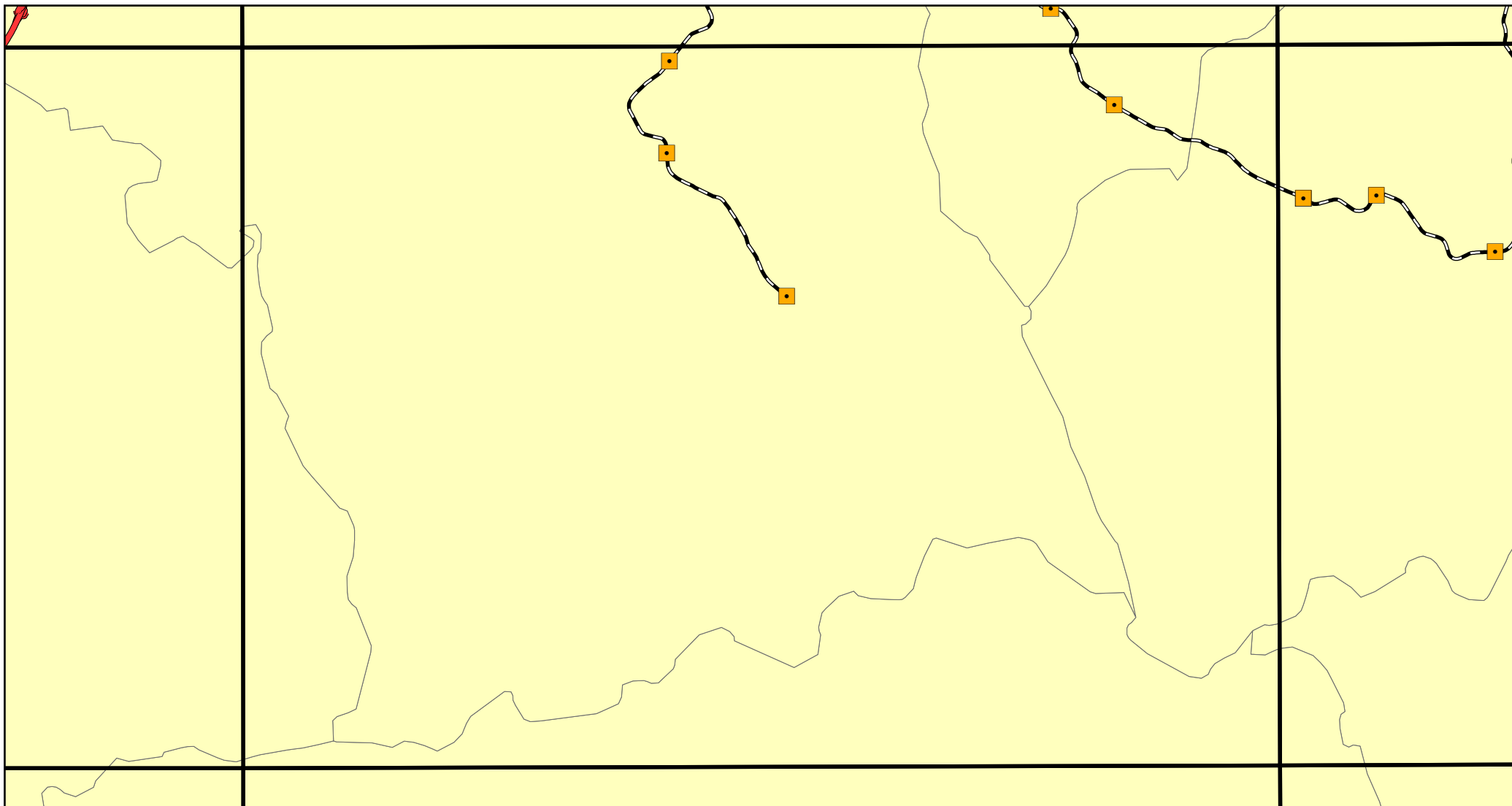
Page 29 / 36

Date: 2024/01/09



1:4,212,244






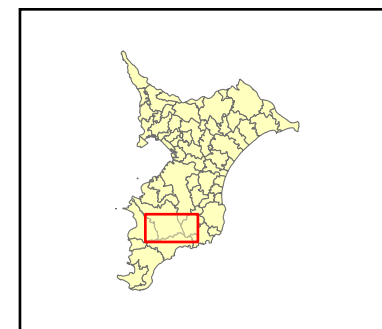
H2

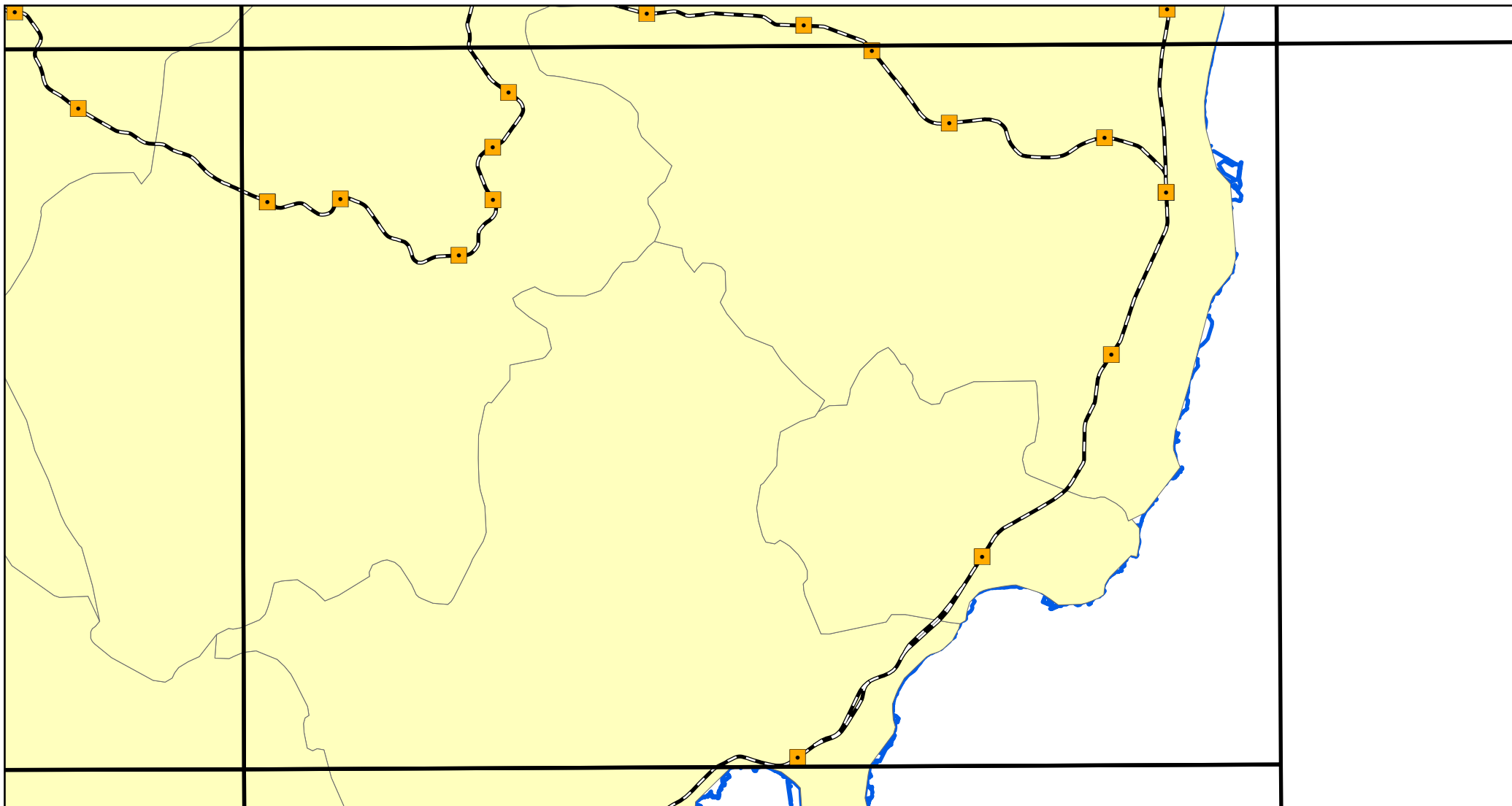
Page 30 / 36

Date: 2024/01/09



1:4,212,244






H3

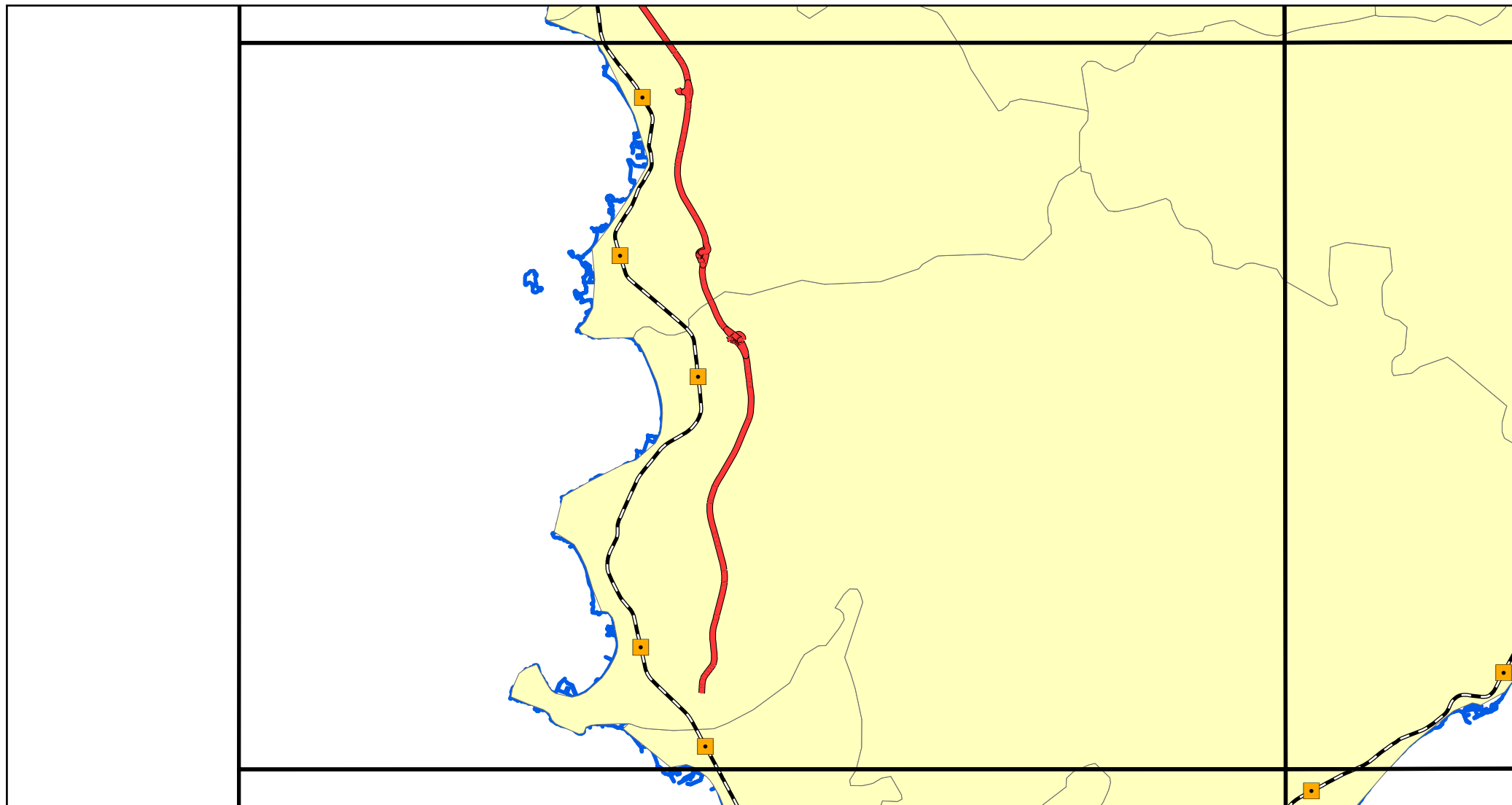
Page 31 / 36

Date: 2024/01/09



1:4,212,244



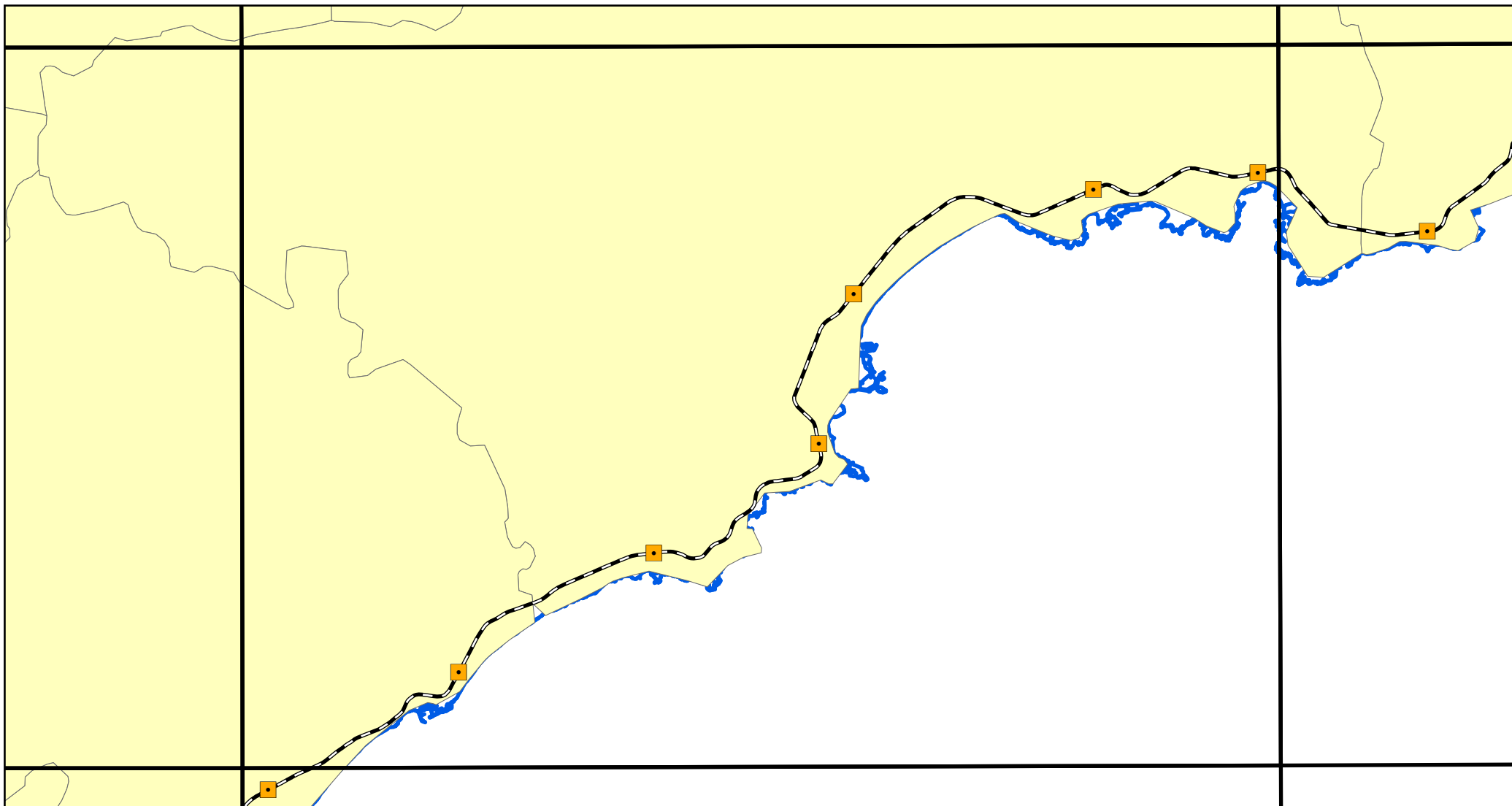


I1

0 45 90 180 270 360 キロメートル

1:4,212,244






I2

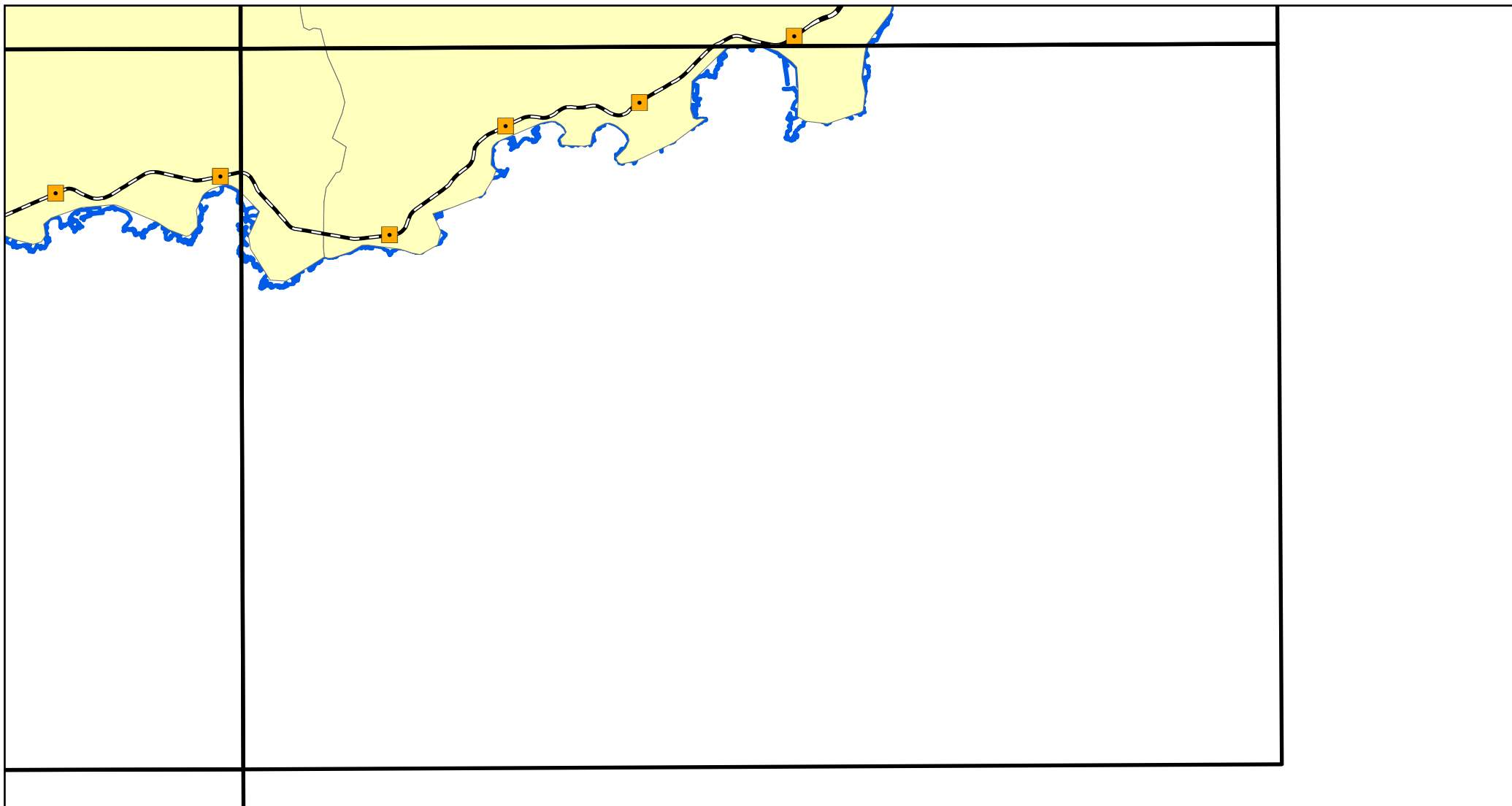
Page 33 / 36

Date: 2024/01/09



1:4,212,244






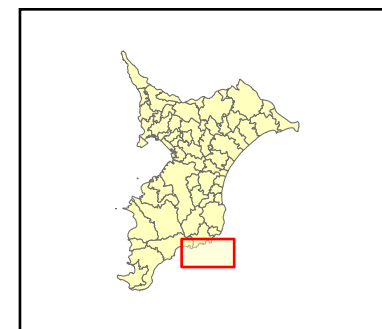
I3

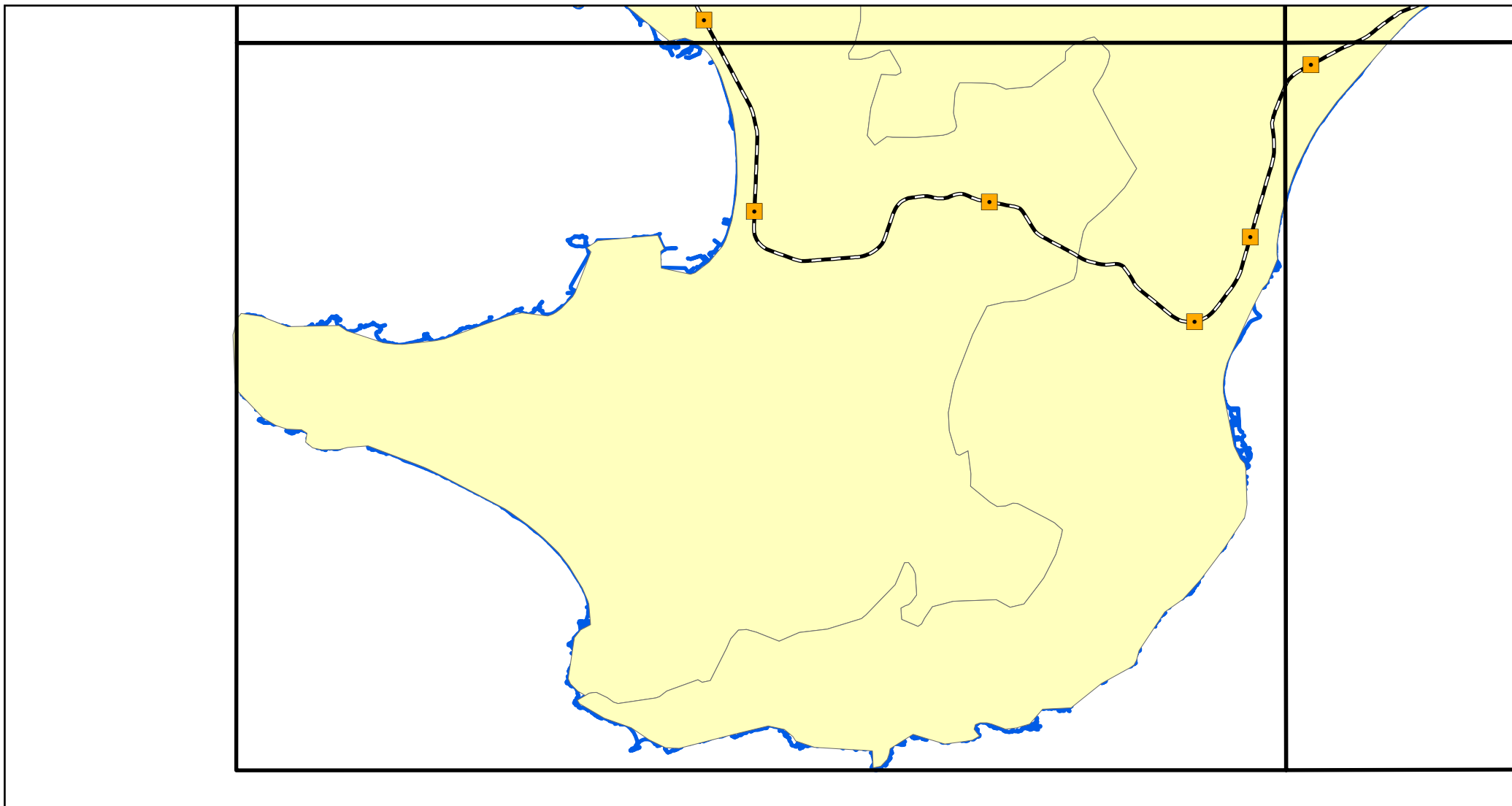
Page 34 / 36

Date: 2024/01/09



1:4,212,244






J1


Page 35 / 36

Date: 2024/01/09



1:4,212,244






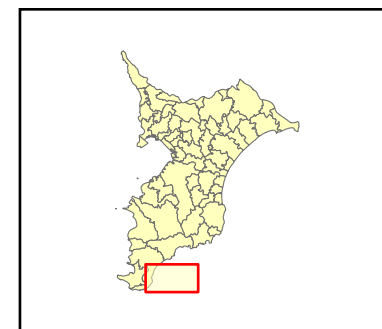
J2

Page 36 / 36

Date: 2024/01/09



1:4,212,244



The Prefecture of Chiba

- Sample Parcel Map Book-

Contact: Esri Japan Corporation
2-7-1, Hirakawacho, Chiyodaku, Tokyo 102-0093, Japan
+81-3-3222-941
www.esri.jp